ADOT

HDR

STATE OF ARIZONA
DEPARTMENT OF TRANSPORTATION
INTERMODAL TRANSPORTATION DIVISION

FEDERAL AID NO. 010-C(222)S
TRACS NO. F0252 01L & 02L

I-10 MAINLINE

MIDPOINT OF PROJECT
Central Zone
State Plane Coordinates
X=1,000,000
Y=777,000

DESIGN DATA
I-10 2019 ADT = 69,800 (South End) to 124,000 (North End)
I-10 2040 ADT = 141,000 (South End) to 197,000 (North End)

Design Speed:
(North of MP 165.20)
Mainline = 65 MPH (Posted)
On Ramp Gore = 60 MPH
Off Ramp Gore = 65 MPH
Ramp Body = 50 MPH
Ramp Terminal (DDI) = 20 MPH

(South of MP 165.20)
Mainline = 75 MPH (Posted)
On Ramp Gore = 60 MPH
Off Ramp Gore = 65 MPH
Ramp Body = 50 MPH
Ramp Terminal = 35 MPH

Crossroad (Grade Separations) = 55 MPH
Crossroad (Gas Line Rd) = 50 MPH
Crossroad (TI) = 45 MPH
Crossroad (DDI) = 35 MPH
Crossroad (Case Blanca) = 25 MPH

LEGEND

- New Pavement (Asphalt)
- New Pavement (Concrete)
- New Bridge
- Rehabilitated Bridge
- Median Cable Barrier
- Fill Line
- Cut Line
- New FMS
- Full Access Control
- Temporary Construction Easements
- New R/W
- Allotment Parcels
- Mill & Overlay
- New R/W
- Exst R/W (Line) Exst Access Control (Hash Marks)
- Land Boundary
- Restricted Access Control

ROLL PLOT NO.
1 OF 9

100 0 100 200
SCALE IN FEET

INTERSTATE 10

I-10 | LOOP 202 TO SR-387
WILD HORSE PASS CORRIDOR

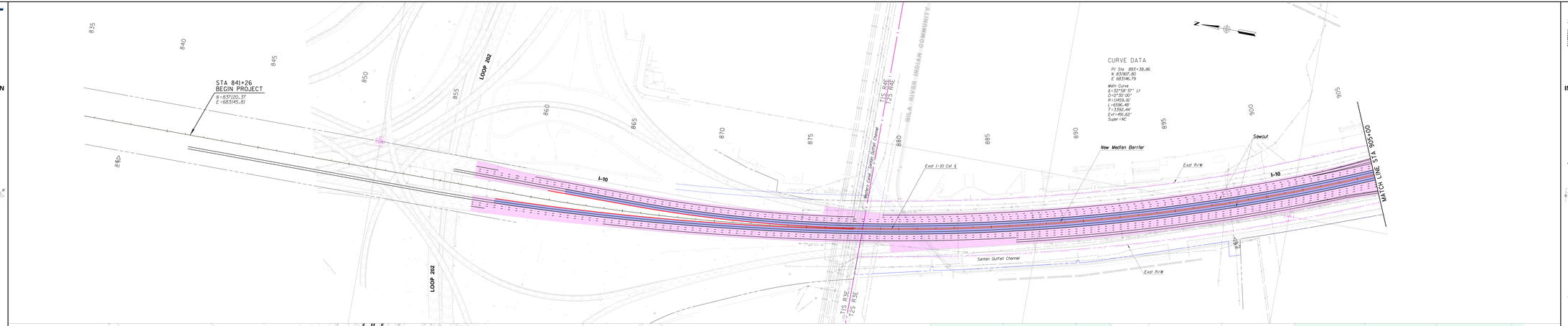

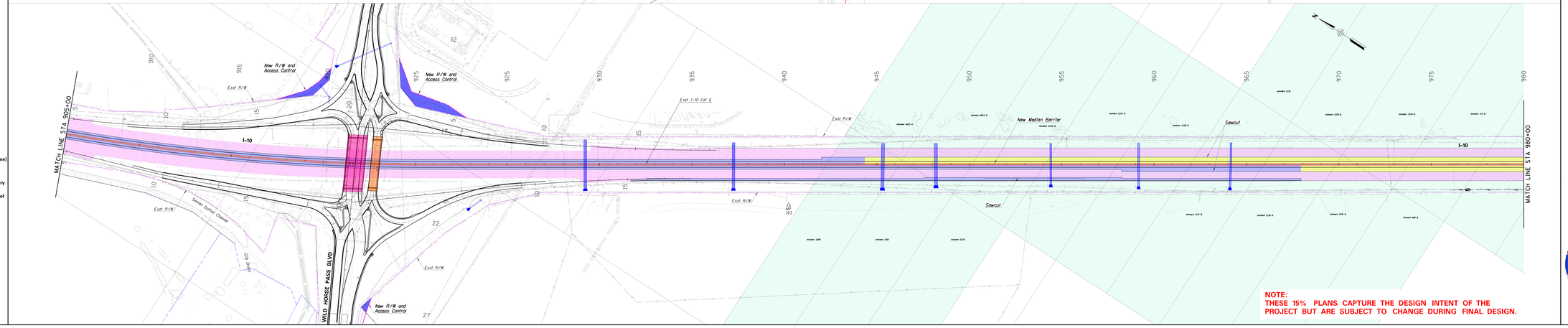

NOTE:
THESE 15% PLANS CAPTURE THE DESIGN INTENT OF THE PROJECT BUT ARE SUBJECT TO CHANGE DURING FINAL DESIGN.

ADOT

HDR

STATE OF ARIZONA
DEPARTMENT OF TRANSPORTATION
INTERMODAL TRANSPORTATION DIVISION

FEDERAL AID NO. 010-C(222)S
TRACS NO. F0252 01L & 02L

I-10 MAINLINE

MIDPOINT OF PROJECT
Central Zone
State Plane Coordinates
X=1,000,000
Y=777,000

DESIGN DATA
I-10 2019 ADT = 69,800 (South End) to 124,000 (North End)
I-10 2040 ADT = 141,000 (South End) to 197,000 (North End)

Design Speed:
(North of MP 165.20)
Mainline = 65 MPH (Posted)
On Ramp Gore = 60 MPH
Off Ramp Gore = 65 MPH
Ramp Body = 50 MPH
Ramp Terminal (DDI) = 20 MPH

(South of MP 165.20)
Mainline = 75 MPH (Posted)
On Ramp Gore = 60 MPH
Off Ramp Gore = 65 MPH
Ramp Body = 50 MPH
Ramp Terminal = 35 MPH

Crossroad (Grade Separations) = 55 MPH
Crossroad (Gas Line Rd) = 50 MPH
Crossroad (TI) = 45 MPH
Crossroad (DDI) = 35 MPH
Crossroad (Case Blanca) = 25 MPH

LEGEND

- New Pavement (Asphalt)
- New Pavement (Concrete)
- New Bridge
- Rehabilitated Bridge
- Median Cable Barrier
- Fill Line
- Cut Line
- New FMS
- Full Access Control
- Temporary Construction Easements
- New R/W
- Allotment Parcels
- Mill & Overlay
- New R/W
- Exst R/W (Line) Exst Access Control (Hash Marks)
- Land Boundary
- Restricted Access Control

ROLL PLOT NO.
1 OF 9

100 0 100 200
SCALE IN FEET

INTERSTATE 10

I-10 | LOOP 202 TO SR-387
WILD HORSE PASS CORRIDOR

1/9/2024

ADOT

HDR

STATE OF ARIZONA
DEPARTMENT OF TRANSPORTATION
INTERMODAL TRANSPORTATION DIVISION

FEDERAL AID NO. 010-C(222)S
TRACS NO. F0252 01L & 02L

I-10 MAINLINE

MIDPOINT OF PROJECT
Central Zone
State Plane Coordinates
Y=1,000,000
X=777,000

DESIGN DATA
I-10 2019 ADT = 69,800 (South End) to 124,000 (North End)
I-10 2040 ADT = 141,000 (South End) to 197,000 (North End)

Design Speed:
(North of MP 155.2D)
Mainline = 65 MPH (Posted)
On Ramp Gore = 60 MPH
Off Ramp Gore = 65 MPH
Ramp Body = 50 MPH
Ramp Terminal (ODI) = 20 MPH

(South of MP 155.2D)
Mainline = 75 MPH (Posted)
On Ramp Gore = 60 MPH
Off Ramp Gore = 65 MPH
Ramp Body = 50 MPH
Ramp Terminal = 35 MPH

Crossroad (Grade Separations) = 55 MPH
Crossroad (Gas Line Rd) = 50 MPH
Crossroad (TI) = 45 MPH
Crossroad (ODI) = 35 MPH
Crossroad (Case Blanca) = 25 MPH

LEGEND

- New Pavement (Asphalt)
- New Pavement (Concrete)
- New Bridge
- Rehabilitated Bridge
- Median Cable Barrier
- Fill Line
- Cut Line
- New FMS
- Full Access Control
- Temporary Construction Easements
- New R/W
- Allottment Parcels
- Mill & Overlay
- New R/W
- Exst R/W (Line) Exst Access Control (Hash Marks)
- Land Boundary
- Restricted Access Control

ROLL PLOT NO.
2 OF 9

100 0 100 200
SCALE IN FEET

INTERSTATE 10

I-10 | LOOP 202 TO SR-387
WILD HORSE PASS CORRIDOR

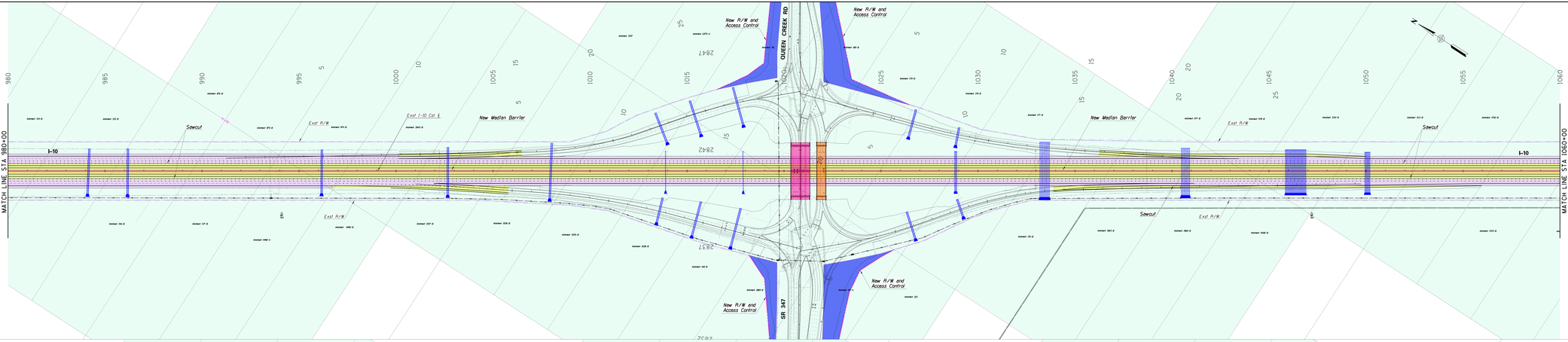

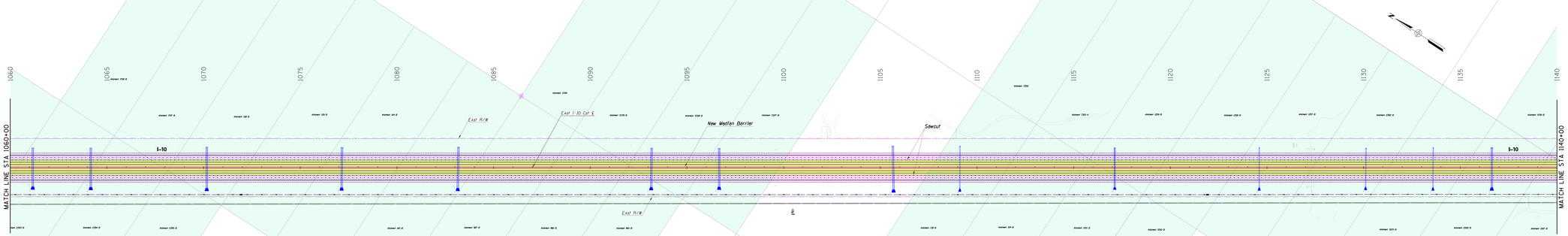

NOTE:
THESE 15% PLANS CAPTURE THE DESIGN INTENT OF THE PROJECT BUT ARE SUBJECT TO CHANGE DURING FINAL DESIGN.

ADOT

HDR

STATE OF ARIZONA
DEPARTMENT OF TRANSPORTATION
INTERMODAL TRANSPORTATION DIVISION

FEDERAL AID NO. 010-C(222)S
TRACS NO. F0252 01L & 02L

I-10 MAINLINE

MIDPOINT OF PROJECT
Central Zone
State Plane Coordinates
Y=1,000,000
X=777,000

DESIGN DATA
I-10 2019 ADT = 69,800 (South End) to 124,000 (North End)
I-10 2040 ADT = 141,000 (South End) to 197,000 (North End)

Design Speed:
(North of MP 155.2D)
Mainline = 65 MPH (Posted)
On Ramp Gore = 60 MPH
Off Ramp Gore = 65 MPH
Ramp Body = 50 MPH
Ramp Terminal (ODI) = 20 MPH

(South of MP 155.2D)
Mainline = 75 MPH (Posted)
On Ramp Gore = 60 MPH
Off Ramp Gore = 65 MPH
Ramp Body = 50 MPH
Ramp Terminal = 35 MPH

Crossroad (Grade Separations) = 55 MPH
Crossroad (Gas Line Rd) = 50 MPH
Crossroad (TI) = 45 MPH
Crossroad (ODI) = 35 MPH
Crossroad (Case Blanca) = 25 MPH

LEGEND

- New Pavement (Asphalt)
- New Pavement (Concrete)
- New Bridge
- Rehabilitated Bridge
- Median Cable Barrier
- Fill Line
- Cut Line
- New FMS
- Full Access Control
- Temporary Construction Easements
- New R/W
- Allottment Parcels
- Mill & Overlay
- New R/W
- Exst R/W (Line) Exst Access Control (Hash Marks)
- Land Boundary
- Restricted Access Control

ROLL PLOT NO.
2 OF 9

100 0 100 200
SCALE IN FEET

INTERSTATE 10

I-10 | LOOP 202 TO SR-387
WILD HORSE PASS CORRIDOR

1/5/2023

ADOT

HDR

STATE OF ARIZONA
DEPARTMENT OF TRANSPORTATION
INTERMODAL TRANSPORTATION DIVISION

FEDERAL AID NO. 010-C(222)S
TRACS NO. F0252 01L & 02L

I-10 MAINLINE

MIDPOINT OF PROJECT
Central Zone
State Plane Coordinates
Y=1,000,000
X=777,000

DESIGN DATA
I-10 2019 ADT = 69,800 (South End) to 124,000 (North End)
I-10 2040 ADT = 141,000 (South End) to 197,000 (North End)

Design Speeds
(North of MP 165.20)
Mainline = 65 MPH (Posted)
On Ramp Gore = 60 MPH
Off Ramp Gore = 65 MPH
Ramp Body = 50 MPH
Ramp Terminal (ODI) = 20 MPH

(South of MP 165.20)
Mainline = 75 MPH (Posted)
On Ramp Gore = 60 MPH
Off Ramp Gore = 65 MPH
Ramp Body = 50 MPH
Ramp Terminal = 35 MPH

Crossroad (Grade Separations) = 55 MPH
Crossroad (Gas Line Rd) = 50 MPH
Crossroad (TI) = 45 MPH
Crossroad (ODI) = 35 MPH
Crossroad (Case Blanca) = 25 MPH

LEGEND

- New Pavement (Asphalt)
- New Pavement (Concrete)
- New Bridge
- Rehabilitated Bridge
- Median Cable Barrier
- Fill Line
- Cut Line
- New FMS
- Full Access Control
- Temporary Construction Easements
- New RW
- Allotment Parcels
- Mill & Overlay
- New RW
- Exst RW (Line)
- Exst Access Control (Hash Marks)
- Land Boundary
- Restricted Access Control

ROLL PLOT NO.
3 OF 9

100 0 100 200
SCALE IN FEET

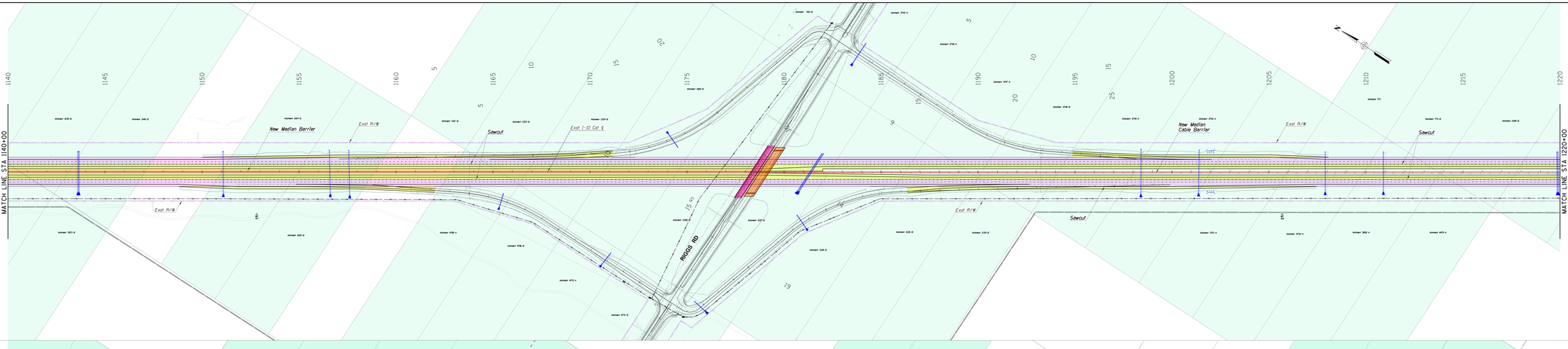

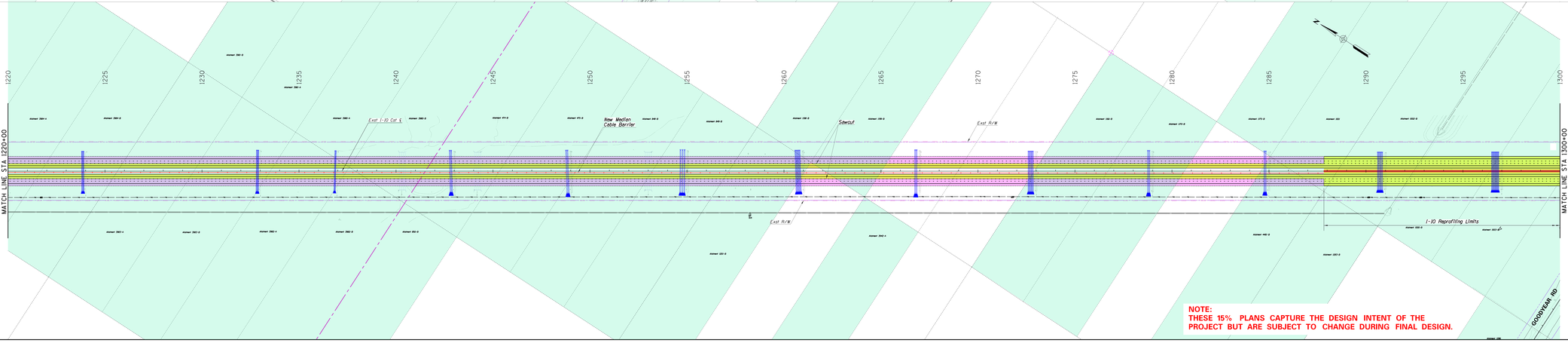

NOTE:
THESE 15% PLANS CAPTURE THE DESIGN INTENT OF THE PROJECT BUT ARE SUBJECT TO CHANGE DURING FINAL DESIGN.

ADOT

HDR

STATE OF ARIZONA
DEPARTMENT OF TRANSPORTATION
INTERMODAL TRANSPORTATION DIVISION

FEDERAL AID NO. 010-C(222)S
TRACS NO. F0252 01L & 02L

I-10 MAINLINE

MIDPOINT OF PROJECT
Central Zone
State Plane Coordinates
Y=1,000,000
X=777,000

DESIGN DATA
I-10 2019 ADT = 69,800 (South End) to 124,000 (North End)
I-10 2040 ADT = 141,000 (South End) to 197,000 (North End)

Design Speeds
(North of MP 165.20)
Mainline = 65 MPH (Posted)
On Ramp Gore = 60 MPH
Off Ramp Gore = 65 MPH
Ramp Body = 50 MPH
Ramp Terminal (ODI) = 20 MPH

(South of MP 165.20)
Mainline = 75 MPH (Posted)
On Ramp Gore = 60 MPH
Off Ramp Gore = 65 MPH
Ramp Body = 50 MPH
Ramp Terminal = 35 MPH

Crossroad (Grade Separations) = 55 MPH
Crossroad (Gas Line Rd) = 50 MPH
Crossroad (TI) = 45 MPH
Crossroad (ODI) = 35 MPH
Crossroad (Case Blanca) = 25 MPH

LEGEND

- New Pavement (Asphalt)
- New Pavement (Concrete)
- New Bridge
- Rehabilitated Bridge
- Median Cable Barrier
- Fill Line
- Cut Line
- New FMS
- Full Access Control
- Temporary Construction Easements
- New RW
- Allotment Parcels
- Mill & Overlay
- New RW
- Exst RW (Line)
- Exst Access Control (Hash Marks)
- Land Boundary
- Restricted Access Control

ROLL PLOT NO.
3 OF 9

100 0 100 200
SCALE IN FEET

1/5/2023

ADOT

STATE OF ARIZONA
DEPARTMENT OF TRANSPORTATION
INTERMODAL TRANSPORTATION DIVISION

FEDERAL AID NO. 010-C(222)S
TRACS NO. F0252 01L & 02L
I-10 MAINLINE
REPROFILING

MARICOPA COUNTY
PINAL COUNTY
GOODYEAR
ELIOT RD
BASELINE RD
ELLIOT RD
ALMA SCHOOL RD
CHANDLER BLVD
RAY RD
PECOS RD
GILBERT RD
ELLSWORTH RD
HUNTT RD
MERITHEW BLVD
I-10
I-8
I-15
I-17
I-40
I-215
SR 51
SR 143
SR 202
SR 347
SR 387
SR 587
SR 802
SR 801
SR 802
SR 803
SR 802
SR 803
SR 802
SR 803

ADOT

HDR

STATE OF ARIZONA
DEPARTMENT OF TRANSPORTATION
INTERMODAL TRANSPORTATION DIVISION

FEDERAL AID NO. 010-C(222)S
TRACS NO. F0252 01L & 02L

I-10 MAINLINE

MIDPOINT OF PROJECT
Central Zone
State Plane Coordinates
X=1,000,000
Y=777,000

DESIGN DATA
I-10 2019 ADT = 69,800 (South End) to 124,000 (North End)
I-10 2040 ADT = 141,000 (South End) to 197,000 (North End)

Design Speed:
(North of MP 165.20)
Mainline = 65 MPH (Posted)
On Ramp Gore = 60 MPH
Off Ramp Gore = 65 MPH
Ramp Body = 50 MPH
Ramp Terminal (GDI) = 20 MPH

(South of MP 165.20)
Mainline = 75 MPH (Posted)
On Ramp Gore = 60 MPH
Off Ramp Gore = 65 MPH
Ramp Body = 50 MPH
Ramp Terminal = 35 MPH

Crossroad (Grade Separations) = 55 MPH
Crossroad (Gas Line Rd) = 50 MPH
Crossroad (TI) = 45 MPH
Crossroad (QDI) = 35 MPH
Crossroad (Case Blanca) = 25 MPH

LEGEND

- New Pavement (Asphalt)
- New Pavement (Concrete)
- New Bridge
- Rehabilitated Bridge
- Median Cable Barrier
- Fill Line
- Cut Line
- New FMS
- Full Access Control
- Temporary Construction Easements
- New R/W
- Allottment Parcels
- Mill & Overlay
- New R/W
- Exst R/W (Line) Exst Access Control (Hash Marks)
- Land Boundary
- Restricted Access Control

ROLL PLOT NO.
5 OF 9

100 0 100 200
SCALE IN FEET

INTERSTATE 10

I-10 | LOOP 202 TO SR-387
WILD HORSE PASS CORRIDOR

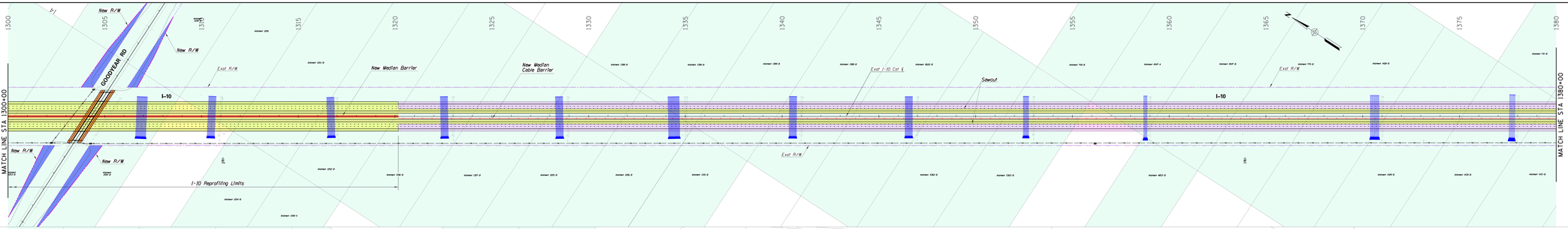



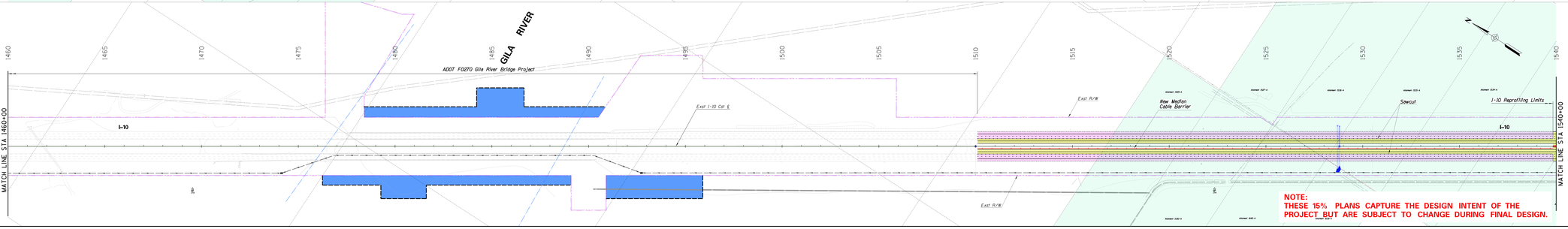

NOTE:
THESE 15% PLANS CAPTURE THE DESIGN INTENT OF THE PROJECT BUT ARE SUBJECT TO CHANGE DURING FINAL DESIGN.

ADOT

HDR

STATE OF ARIZONA
DEPARTMENT OF TRANSPORTATION
INTERMODAL TRANSPORTATION DIVISION

FEDERAL AID NO. 010-C(222)S
TRACS NO. F0252 01L & 02L

I-10 MAINLINE

MIDPOINT OF PROJECT
Central Zone
State Plane Coordinates
X=1,000,000
Y=777,000

DESIGN DATA
I-10 2019 ADT = 69,800 (South End) to 124,000 (North End)
I-10 2040 ADT = 141,000 (South End) to 197,000 (North End)

Design Speed:
(North of MP 165.20)
Mainline = 65 MPH (Posted)
On Ramp Gore = 60 MPH
Off Ramp Gore = 65 MPH
Ramp Body = 50 MPH
Ramp Terminal (GDI) = 20 MPH

(South of MP 165.20)
Mainline = 75 MPH (Posted)
On Ramp Gore = 60 MPH
Off Ramp Gore = 65 MPH
Ramp Body = 50 MPH
Ramp Terminal = 35 MPH

Crossroad (Grade Separations) = 55 MPH
Crossroad (Gas Line Rd) = 50 MPH
Crossroad (TI) = 45 MPH
Crossroad (QDI) = 35 MPH
Crossroad (Case Blanca) = 25 MPH

LEGEND

- New Pavement (Asphalt)
- New Pavement (Concrete)
- New Bridge
- Rehabilitated Bridge
- Median Cable Barrier
- Fill Line
- Cut Line
- New FMS
- Full Access Control
- Temporary Construction Easements
- New R/W
- Allottment Parcels
- Mill & Overlay
- New R/W
- Exst R/W (Line) Exst Access Control (Hash Marks)
- Land Boundary
- Restricted Access Control

ROLL PLOT NO.
5 OF 9

100 0 100 200
SCALE IN FEET

INTERSTATE 10

I-10 | LOOP 202 TO SR-387
WILD HORSE PASS CORRIDOR

1/23/2023

ADOT

HDR

STATE OF ARIZONA
DEPARTMENT OF TRANSPORTATION
INTERMODAL TRANSPORTATION DIVISION

FEDERAL AID NO. 010-C(222)S
TRACS NO. F0252 01L & 02L

I-10 MAINLINE

MIDPOINT OF PROJECT
Central Zone
State Plane Coordinates
Y=739,000
X=777,000

DESIGN DATA
I-10 2019 ADT = 69,800 (South End) to 124,000 (North End)
I-10 2040 ADT = 141,000 (South End) to 197,000 (North End)

Design Speed:
(North of MP 165.20)
Mainline = 65 MPH (Posted)
On Ramp Gore = 60 MPH
Off Ramp Gore = 65 MPH
Ramp Body = 50 MPH
Ramp Terminal (ODOT) = 20 MPH

(South of MP 165.20)
Mainline = 75 MPH (Posted)
On Ramp Gore = 60 MPH
Off Ramp Gore = 65 MPH
Ramp Body = 50 MPH
Ramp Terminal = 35 MPH

Crossroad (Grade Separations) = 55 MPH
Crossroad (Gas Line Rd) = 50 MPH
Crossroad (TI) = 45 MPH
Crossroad (ODOT) = 35 MPH
Crossroad (Case Blanca) = 25 MPH

LEGEND

- New Pavement (Asphalt)
- New Pavement (Concrete)
- New Bridge
- Rehabilitated Bridge
- Median Cable Barrier
- Fill Line
- Cut Line
- New FMS
- Full Access Control
- Temporary Construction Easements
- New R/W
- Allottment Parcels
- Mill & Overlay
- New R/W
- Exst R/W (Line) Exst Access Control (Hash Marks)
- Land Boundary
- Restricted Access Control

ROLL PLOT NO.
6 OF 9

100 0 100 200
SCALE IN FEET

INTERSTATE 10

I-10 | LOOP 202 TO SR-387
WILD HORSE PASS CORRIDOR

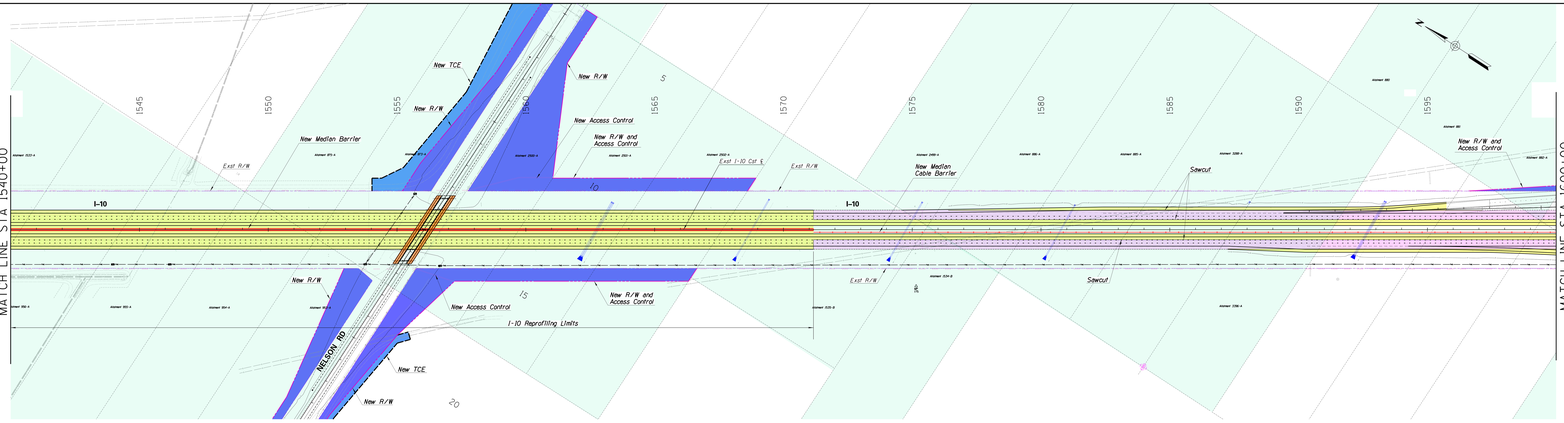

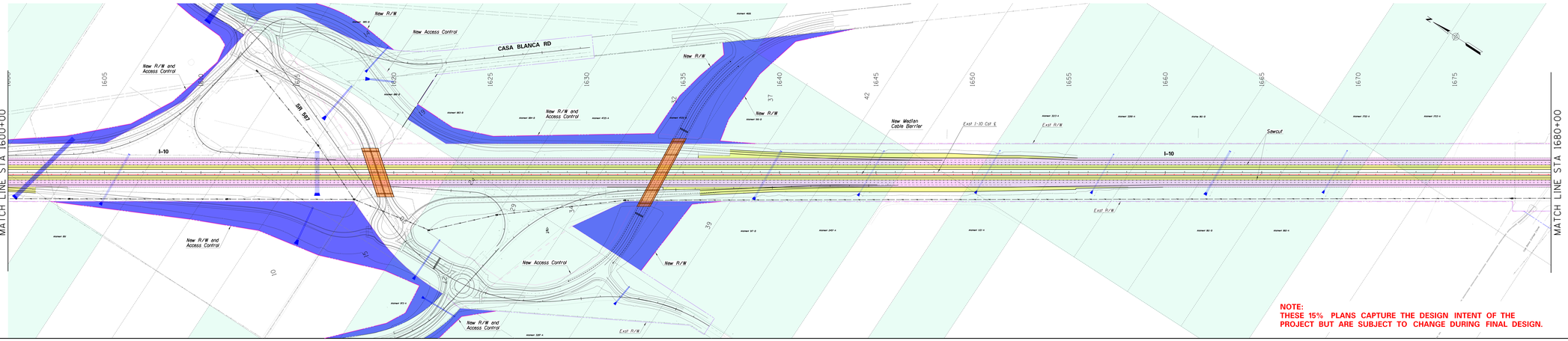

NOTE:
THESE 15% PLANS CAPTURE THE DESIGN INTENT OF THE PROJECT BUT ARE SUBJECT TO CHANGE DURING FINAL DESIGN.

ADOT

HDR

STATE OF ARIZONA
DEPARTMENT OF TRANSPORTATION
INTERMODAL TRANSPORTATION DIVISION

FEDERAL AID NO. 010-C(222)S
TRACS NO. F0252 01L & 02L

I-10 MAINLINE

MIDPOINT OF PROJECT
Central Zone
State Plane Coordinates
Y=739,000
X=777,000

DESIGN DATA
I-10 2019 ADT = 69,800 (South End) to 124,000 (North End)
I-10 2040 ADT = 141,000 (South End) to 197,000 (North End)

Design Speed:
(North of MP 165.20)
Mainline = 65 MPH (Posted)
On Ramp Gore = 60 MPH
Off Ramp Gore = 65 MPH
Ramp Body = 50 MPH
Ramp Terminal (ODOT) = 20 MPH

(South of MP 165.20)
Mainline = 75 MPH (Posted)
On Ramp Gore = 60 MPH
Off Ramp Gore = 65 MPH
Ramp Body = 50 MPH
Ramp Terminal = 35 MPH

Crossroad (Grade Separations) = 55 MPH
Crossroad (Gas Line Rd) = 50 MPH
Crossroad (TI) = 45 MPH
Crossroad (ODOT) = 35 MPH
Crossroad (Case Blanca) = 25 MPH

LEGEND

- New Pavement (Asphalt)
- New Pavement (Concrete)
- New Bridge
- Rehabilitated Bridge
- Median Cable Barrier
- Fill Line
- Cut Line
- New FMS
- Full Access Control
- Temporary Construction Easements
- New R/W
- Allottment Parcels
- Mill & Overlay
- New R/W
- Exst R/W (Line) Exst Access Control (Hash Marks)
- Land Boundary
- Restricted Access Control

ROLL PLOT NO.
6 OF 9

100 0 100 200
SCALE IN FEET

INTERSTATE 10

I-10 | LOOP 202 TO SR-387
WILD HORSE PASS CORRIDOR

1/23/2023

ADOT

HDR

STATE OF ARIZONA
DEPARTMENT OF TRANSPORTATION
INTERMODAL TRANSPORTATION DIVISION

FEDERAL AID NO. 010-C(222)S
TRACS NO. F0252 01L & 02L

I-10 MAINLINE

MIDPOINT OF PROJECT
Central Zone
State Plane Coordinates
X=1,000,000
Y=777,000

DESIGN DATA
I-10 2019 ADT = 69,800 (South End) to 124,000 (North End)
I-10 2040 ADT = 141,000 (South End) to 197,000 (North End)

Design Speed:
(North of MP 165.20)
Mainline = 65 MPH (Posted)
On Ramp Gore = 60 MPH
Off Ramp Gore = 65 MPH
Ramp Body = 50 MPH
Ramp Terminal (DDI) = 20 MPH

(South of MP 165.20)
Mainline = 75 MPH (Posted)
On Ramp Gore = 60 MPH
Off Ramp Gore = 65 MPH
Ramp Body = 50 MPH
Ramp Terminal = 35 MPH

Crossroad (Grade Separations) = 55 MPH
Crossroad (Gas Line Rd) = 50 MPH
Crossroad (TI) = 45 MPH
Crossroad (DDI) = 35 MPH
Crossroad (Case Blanca) = 25 MPH

LEGEND

- New Pavement (Asphalt)
- New Pavement (Concrete)
- New Bridge
- Rehabilitated Bridge
- Median Cable Barrier
- Fill Line
- Cut Line
- New FMS
- Full Access Control
- Temporary Construction Easements
- New R/W
- Allottment Parcels
- Mill & Overlay
- New R/W
- Exst R/W (Line) Exst Access Control (Hash Marks)
- Land Boundary
- Restricted Access Control

ROLL PLOT NO.
7 OF 9

100 0 100 200
SCALE IN FEET

INTERSTATE 10

I-10 | LOOP 202 TO SR-387
WILD HORSE PASS CORRIDOR

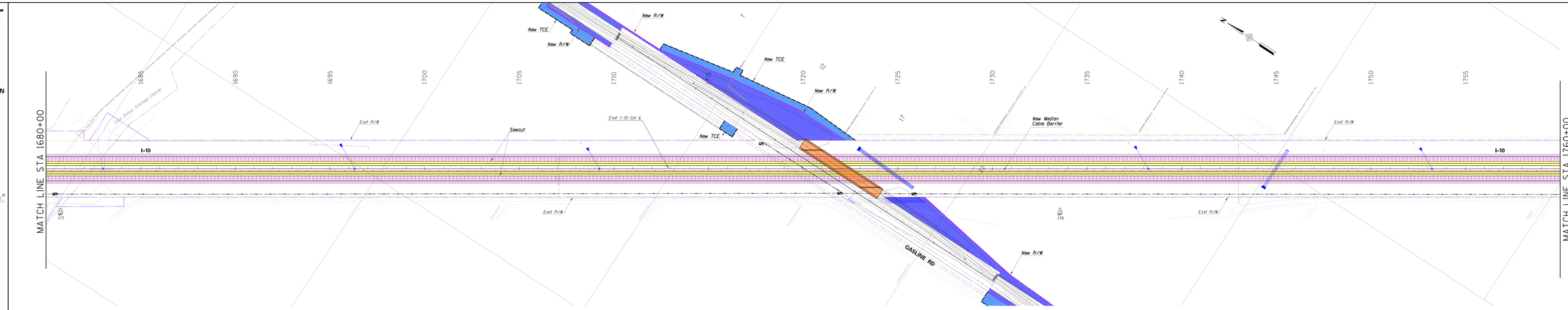

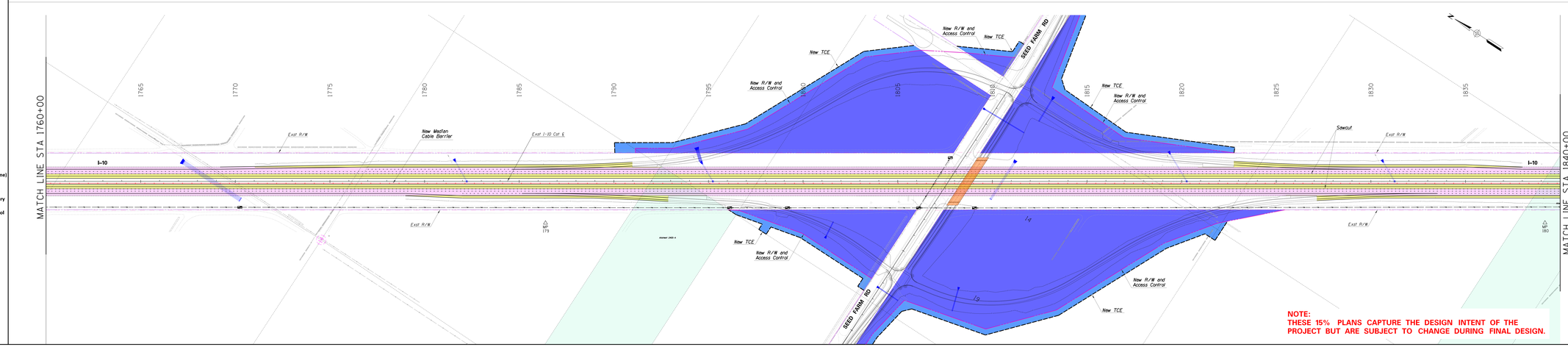

NOTE:
THESE 15% PLANS CAPTURE THE DESIGN INTENT OF THE PROJECT BUT ARE SUBJECT TO CHANGE DURING FINAL DESIGN.

ADOT

HDR

STATE OF ARIZONA
DEPARTMENT OF TRANSPORTATION
INTERMODAL TRANSPORTATION DIVISION

FEDERAL AID NO. 010-C(222)S
TRACS NO. F0252 01L & 02L

I-10 MAINLINE

MIDPOINT OF PROJECT
Central Zone
State Plane Coordinates
X=1,000,000
Y=777,000

DESIGN DATA
I-10 2019 ADT = 69,800 (South End) to 124,000 (North End)
I-10 2040 ADT = 141,000 (South End) to 197,000 (North End)

Design Speed:
(North of MP 165.20)
Mainline = 65 MPH (Posted)
On Ramp Gore = 60 MPH
Off Ramp Gore = 65 MPH
Ramp Body = 50 MPH
Ramp Terminal (DDI) = 20 MPH

(South of MP 165.20)
Mainline = 75 MPH (Posted)
On Ramp Gore = 60 MPH
Off Ramp Gore = 65 MPH
Ramp Body = 50 MPH
Ramp Terminal = 35 MPH

Crossroad (Grade Separations) = 55 MPH
Crossroad (Gas Line Rd) = 50 MPH
Crossroad (TI) = 45 MPH
Crossroad (DDI) = 35 MPH
Crossroad (Case Blanca) = 25 MPH

LEGEND

- New Pavement (Asphalt)
- New Pavement (Concrete)
- New Bridge
- Rehabilitated Bridge
- Median Cable Barrier
- Fill Line
- Cut Line
- New FMS
- Full Access Control
- Temporary Construction Easements
- New R/W
- Allottment Parcels
- Mill & Overlay
- New R/W
- Exst R/W (Line) Exst Access Control (Hash Marks)
- Land Boundary
- Restricted Access Control

ROLL PLOT NO.
7 OF 9

100 0 100 200
SCALE IN FEET

INTERSTATE 10

I-10 | LOOP 202 TO SR-387
WILD HORSE PASS CORRIDOR

1/5/2023

ADOT

HDR

STATE OF ARIZONA
DEPARTMENT OF TRANSPORTATION
INTERMODAL TRANSPORTATION DIVISION

FEDERAL AID NO. 010-C(222)S
TRACS NO. F0252 01L & 02L

I-10 MAINLINE

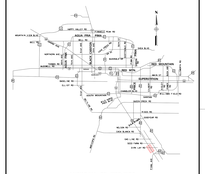

MIDPOINT OF PROJECT
Central Zone
State Plane Coordinates
X=1,000,000
Y=777,000

DESIGN DATA
I-10 2019 ADT = 69,800 (South End) to 124,000 (North End)
I-10 2040 ADT = 141,000 (South End) to 197,000 (North End)

Design Speed:
(North of MP 165.20)
Mainline = 75 MPH (Posted)
On Ramp Gore = 60 MPH
Off Ramp Gore = 65 MPH
Ramp Body = 50 MPH
Ramp Terminal (DDI) = 30 MPH

(South of MP 165.20)
Mainline = 75 MPH (Posted)
On Ramp Gore = 60 MPH
Off Ramp Gore = 65 MPH
Ramp Body = 50 MPH
Ramp Terminal = 35 MPH

Crossroad (Grade Separations) = 55 MPH
Crossroad (Gas Line Rd) = 50 MPH
Crossroad (TI) = 45 MPH
Crossroad (DDI) = 35 MPH
Crossroad (Case Blanca) = 25 MPH

LEGEND

- New Pavement (Asphalt)
- New Pavement (Concrete)
- New Bridge
- Rehabilitated Bridge
- Median Cable Barrier
- Fill Line
- Cut Line
- New FMS
- Full Access Control
- Temporary Construction Easements
- New RW
- Allottment Parcels
- Mill & Overlay
- New RW
- Exst RW (Line) Exst Access Control (Hash Marks)
- Land Boundary
- Restricted Access Control

ROLL PLOT NO.
8 OF 9

100 0 100 200
SCALE IN FEET

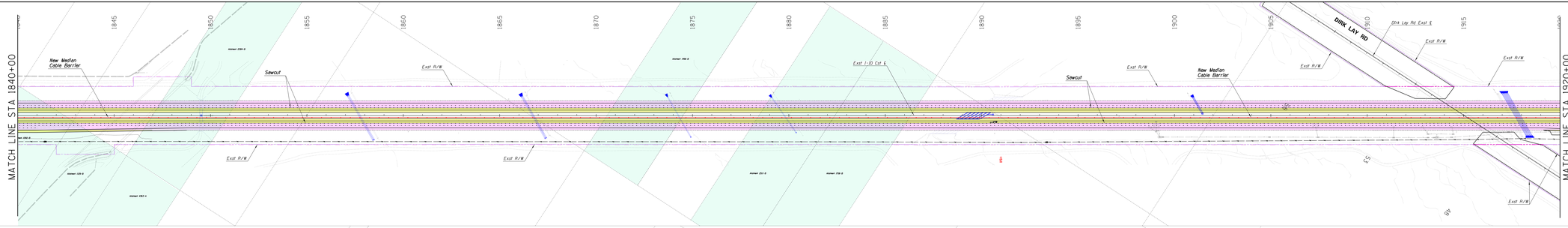

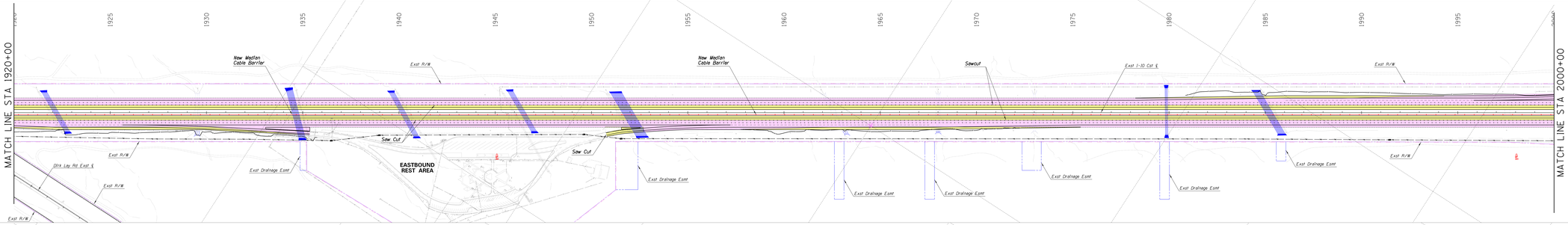

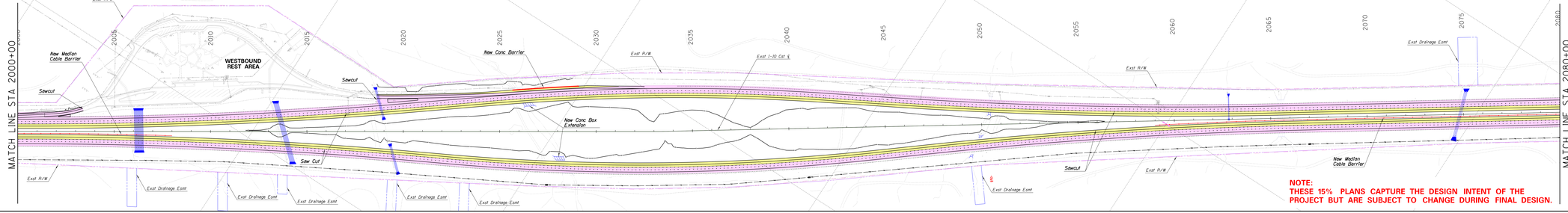

NOTE:
THESE 15% PLANS CAPTURE THE DESIGN INTENT OF THE PROJECT BUT ARE SUBJECT TO CHANGE DURING FINAL DESIGN.

ADOT

HDR

STATE OF ARIZONA
DEPARTMENT OF TRANSPORTATION
INTERMODAL TRANSPORTATION DIVISION

FEDERAL AID NO. 010-C(222)S
TRACS NO. F0252 01L & 02L

I-10 MAINLINE

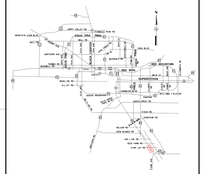

MIDPOINT OF PROJECT
Central Zone
State Plane Coordinates
X=1,000,000
Y=777,000

DESIGN DATA
I-10 2019 ADT = 69,800 (South End) to 124,000 (North End)
I-10 2040 ADT = 141,000 (South End) to 197,000 (North End)

Design Speed:
(North of MP 165.20)
Mainline = 75 MPH (Posted)
On Ramp Gore = 60 MPH
Off Ramp Gore = 65 MPH
Ramp Body = 50 MPH
Ramp Terminal (DDI) = 30 MPH

(South of MP 165.20)
Mainline = 75 MPH (Posted)
On Ramp Gore = 60 MPH
Off Ramp Gore = 65 MPH
Ramp Body = 50 MPH
Ramp Terminal = 35 MPH

Crossroad (Grade Separations) = 55 MPH
Crossroad (Gas Line Rd) = 50 MPH
Crossroad (TI) = 45 MPH
Crossroad (DDI) = 35 MPH
Crossroad (Case Blanca) = 25 MPH

LEGEND

- New Pavement (Asphalt)
- New Pavement (Concrete)
- New Bridge
- Rehabilitated Bridge
- Median Cable Barrier
- Fill Line
- Cut Line
- New FMS
- Full Access Control
- Temporary Construction Easements
- New RW
- Allottment Parcels
- Mill & Overlay
- New RW
- Exst RW (Line) Exst Access Control (Hash Marks)
- Land Boundary
- Restricted Access Control

ROLL PLOT NO.
8 OF 9

100 0 100 200
SCALE IN FEET

1/5/2023

ADOT

HDR

STATE OF ARIZONA
DEPARTMENT OF TRANSPORTATION
INTERMODAL TRANSPORTATION DIVISION

FEDERAL AID NO. 010-C(222)S
TRACS NO. F0252 01L & 02L

I-10 MAINLINE

MIDPOINT OF PROJECT
Central Zone
State Plane Coordinates
X=1,000,000
Y=777,000

DESIGN DATA
I-10 2019 ADT = 69,800 (South End) to 124,000 (North End)
I-10 2040 ADT = 141,000 (South End) to 197,000 (North End)

Design Speeds
(North of MP 155.20)
Mainline = 65 MPH (Posted)
On Ramp Gore = 60 MPH
Off Ramp Gore = 65 MPH
Ramp Body = 50 MPH
Ramp Terminal (DDI) = 20 MPH

(South of MP 155.20)
Mainline = 75 MPH (Posted)
On Ramp Gore = 60 MPH
Off Ramp Gore = 65 MPH
Ramp Body = 50 MPH
Ramp Terminal = 35 MPH

Crossroad (Grade Separations) = 55 MPH
Crossroad (Gas Line Rd) = 50 MPH
Crossroad (TI) = 45 MPH
Crossroad (DDI) = 35 MPH
Crossroad (Case Blanca) = 25 MPH

LEGEND

- New Pavement (Asphalt)
- New Pavement (Concrete)
- New Bridge
- Rehabilitated Bridge
- Median Cable Barrier
- Fill Line
- Cut Line
- New FMS
- Full Access Control
- Temporary Construction Easements
- New R/W
- Allotment Parcels
- Mill & Overlay
- New R/W
- Exst R/W (Line) Exst Access Control (Hash Marks)
- Land Boundary
- Restricted Access Control

ROLL PLOT NO.
9 OF 9

100 0 100 200
SCALE IN FEET

INTERSTATE 10

I-10 | LOOP 202 TO SR-387
WILD HORSE PASS CORRIDOR

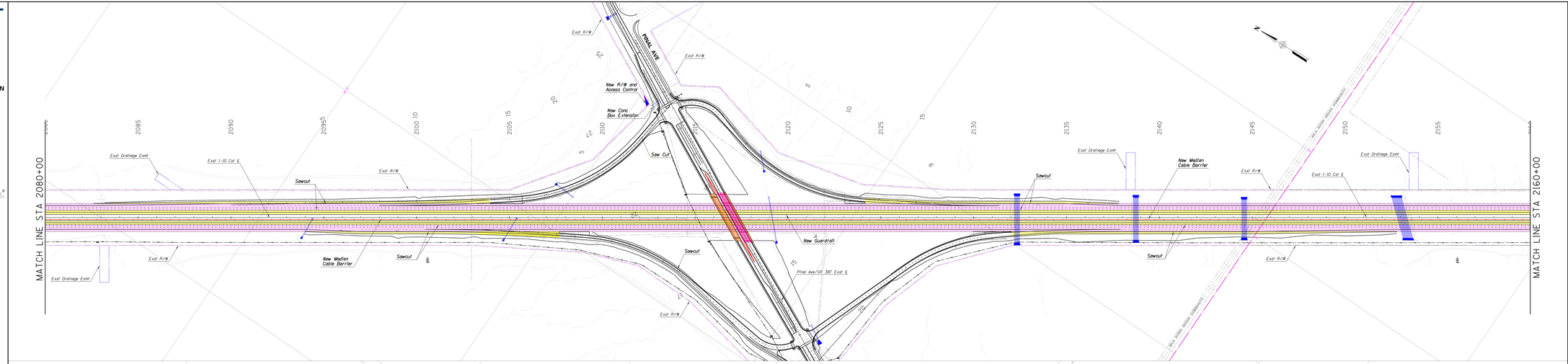

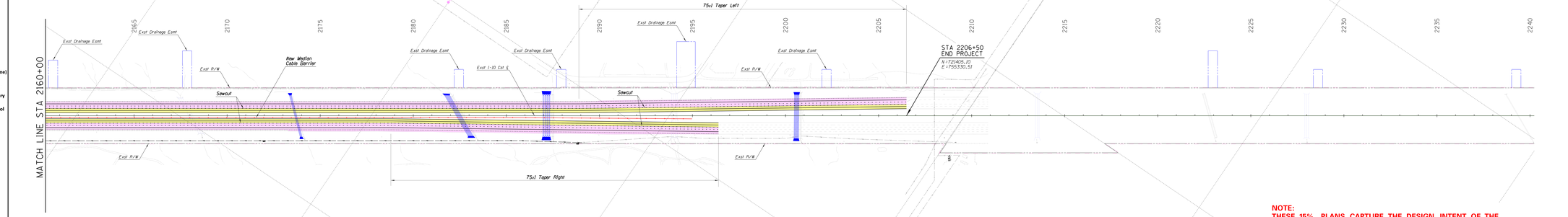

NOTE:
THESE 15% PLANS CAPTURE THE DESIGN INTENT OF THE PROJECT BUT ARE SUBJECT TO CHANGE DURING FINAL DESIGN.

ADOT

HDR

STATE OF ARIZONA
DEPARTMENT OF TRANSPORTATION
INTERMODAL TRANSPORTATION DIVISION

FEDERAL AID NO. 010-C(222)S
TRACS NO. F0252 01L & 02L

I-10 MAINLINE

MIDPOINT OF PROJECT
Central Zone
State Plane Coordinates
X=1,000,000
Y=777,000

DESIGN DATA
I-10 2019 ADT = 69,800 (South End) to 124,000 (North End)
I-10 2040 ADT = 141,000 (South End) to 197,000 (North End)

Design Speeds
(North of MP 155.20)
Mainline = 65 MPH (Posted)
On Ramp Gore = 60 MPH
Off Ramp Gore = 65 MPH
Ramp Body = 50 MPH
Ramp Terminal (DDI) = 20 MPH

(South of MP 155.20)
Mainline = 75 MPH (Posted)
On Ramp Gore = 60 MPH
Off Ramp Gore = 65 MPH
Ramp Body = 50 MPH
Ramp Terminal = 35 MPH

Crossroad (Grade Separations) = 55 MPH
Crossroad (Gas Line Rd) = 50 MPH
Crossroad (TI) = 45 MPH
Crossroad (DDI) = 35 MPH
Crossroad (Case Blanca) = 25 MPH

LEGEND

- New Pavement (Asphalt)
- New Pavement (Concrete)
- New Bridge
- Rehabilitated Bridge
- Median Cable Barrier
- Fill Line
- Cut Line
- New FMS
- Full Access Control
- Temporary Construction Easements
- New R/W
- Allotment Parcels
- Mill & Overlay
- New R/W
- Exst R/W (Line) Exst Access Control (Hash Marks)
- Land Boundary
- Restricted Access Control

ROLL PLOT NO.
9 OF 9

100 0 100 200
SCALE IN FEET

INTERSTATE 10

I-10 | LOOP 202 TO SR-387
WILD HORSE PASS CORRIDOR

1/5/2023