

NOTE:
 CLICK ON THE RED SHEET NO. FOR DIRECT
 LINK TO THAT SHEET /OPTIONS.

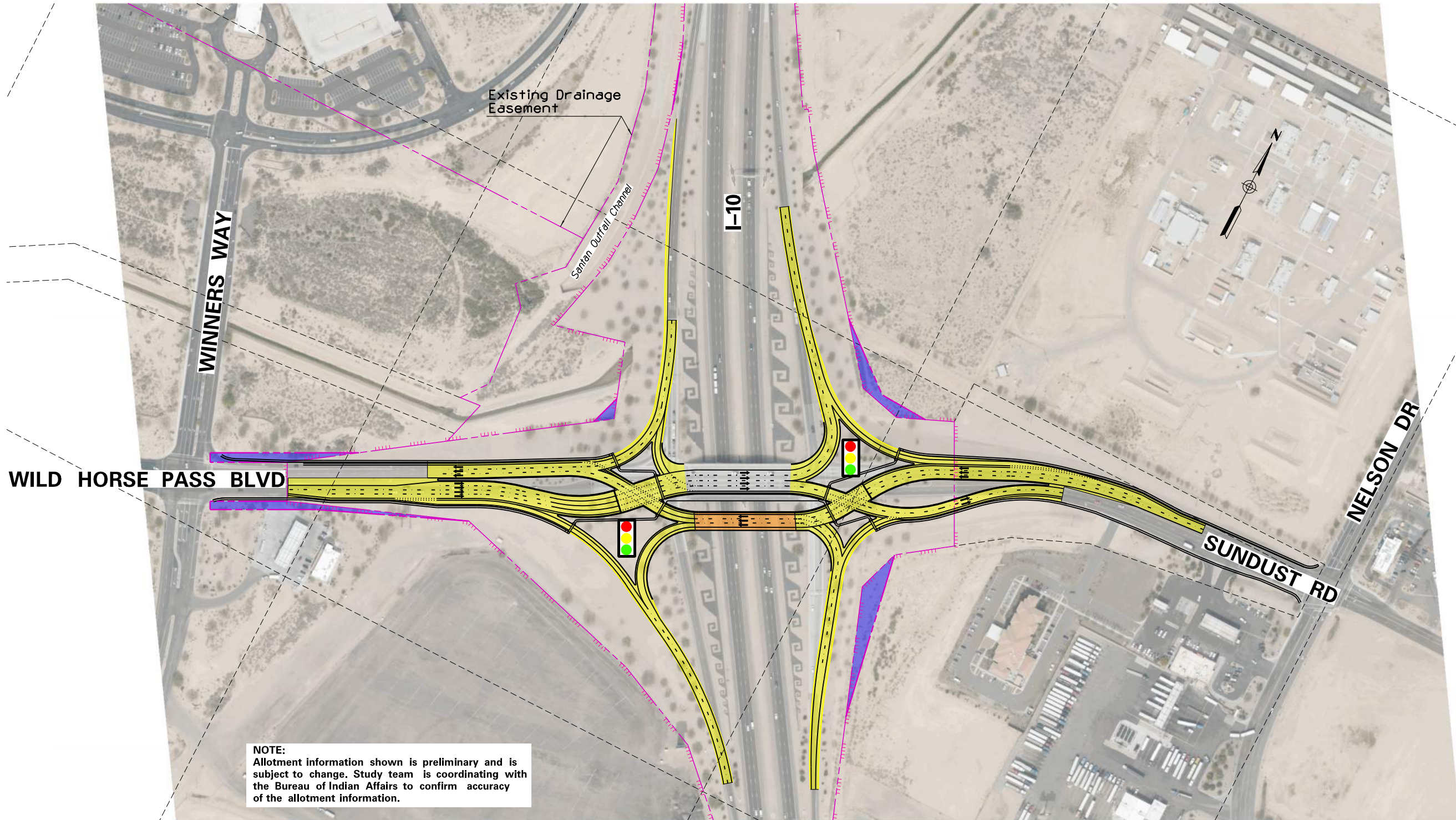
OPTION 1 AT EACH LOCATION IS THE NO-BUILD
 OPTION (IE: WH1, QC1, RR1, GY1, NR1, CB1, GL1,
 SF1, SL1 & PA1). NO PLAN SHEETS ARE PROVIDED
 FOR THE NO-BUILD OPTIONS.

CROSSROAD OPTIONS



October 9, 2020

**I-10 / LOOP 202 TO SR 387
 WILD HORSE PASS CORRIDOR
 KEY MAP - CROSSROAD OPTIONS**



NOTE:
 Allotment information shown is preliminary and is subject to change. Study team is coordinating with the Bureau of Indian Affairs to confirm accuracy of the allotment information.

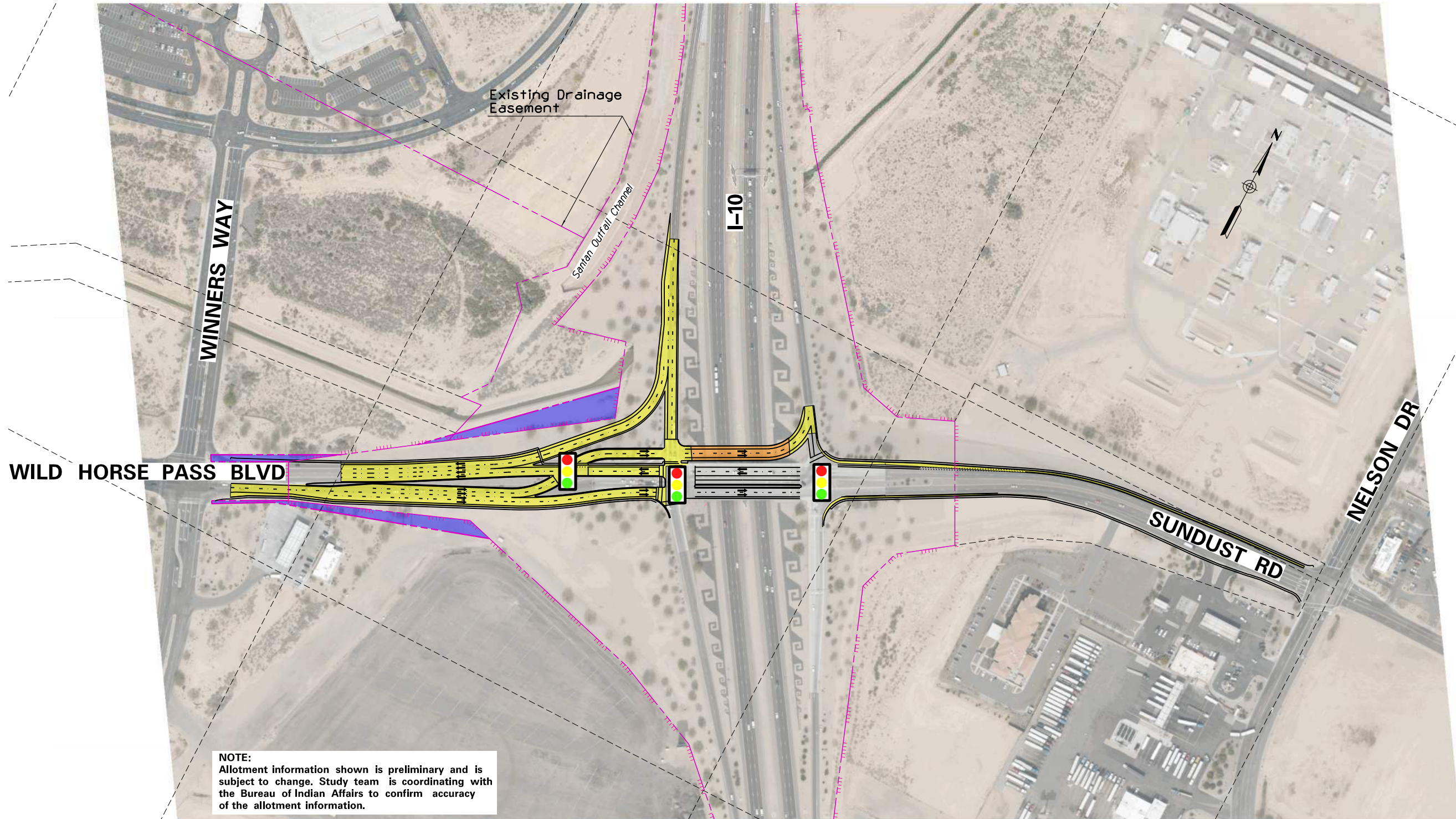


October 9, 2020

**I-10 / LOOP 202 TO SR 387
 WILD HORSE PASS CORRIDOR
 WILD HORSE PASS BLVD OPTION 2**

LEGEND					
	Allotment Parcels		Temporary Construction Easements		New Permanent Easements
	New Pavement		Existing Easement (Line) Control of Access (Hash Marks)		New Bridge
	Rehabilitated Bridge		MP Milepost		Land Boundary

OPTION WH2








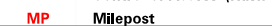



NOTE:
 Allotment information shown is preliminary and is subject to change. Study team is coordinating with the Bureau of Indian Affairs to confirm accuracy of the allotment information.

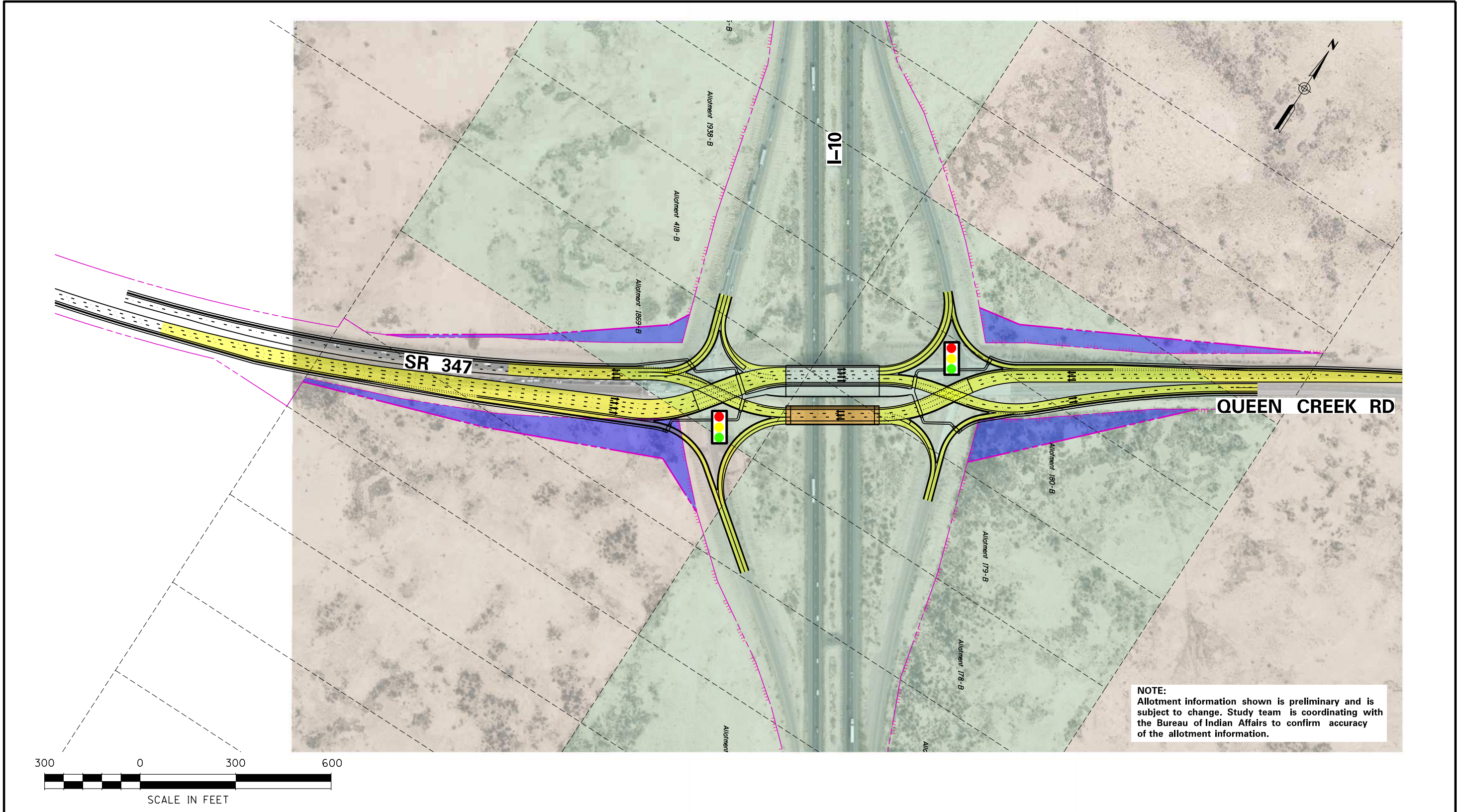


October 9, 2020

**I-10 / LOOP 202 TO SR 387
 WILD HORSE PASS CORRIDOR
 WILD HORSE PASS BLVD OPTION 3**


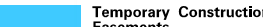





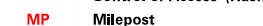

LEGEND					
	Allotment Parcels		Temporary Construction Easements		New Permanent Easements
	New Pavement		Existing Easement (Line) Control of Access (Hash Marks)		New Bridge
	Rehabilitated Bridge		Milepost		Land Boundary

OPTION WH3

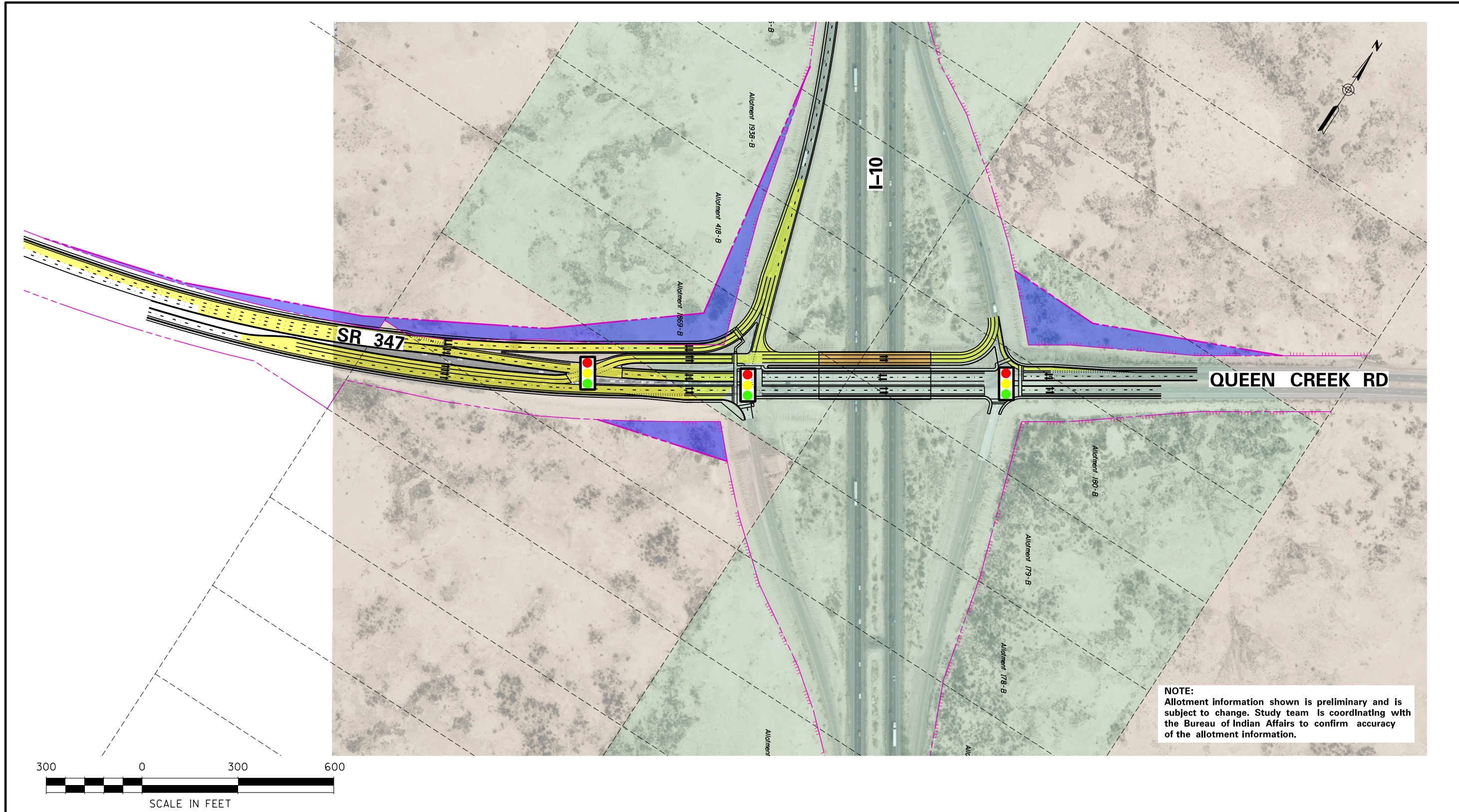


October 9, 2020

**I-10 / LOOP 202 TO SR 387
WILD HORSE PASS CORRIDOR
SR 347 / QUEEN CREEK ROAD OPTION 2**

LEGEND					
	Allotment Parcels		Temporary Construction Easements		New Permanent Easements
	New Pavement		Existing Easement (Line) Control of Access (Hash Marks)		New Bridge
	Rehabilitated Bridge		Milepost		Land Boundary

OPTION QC2

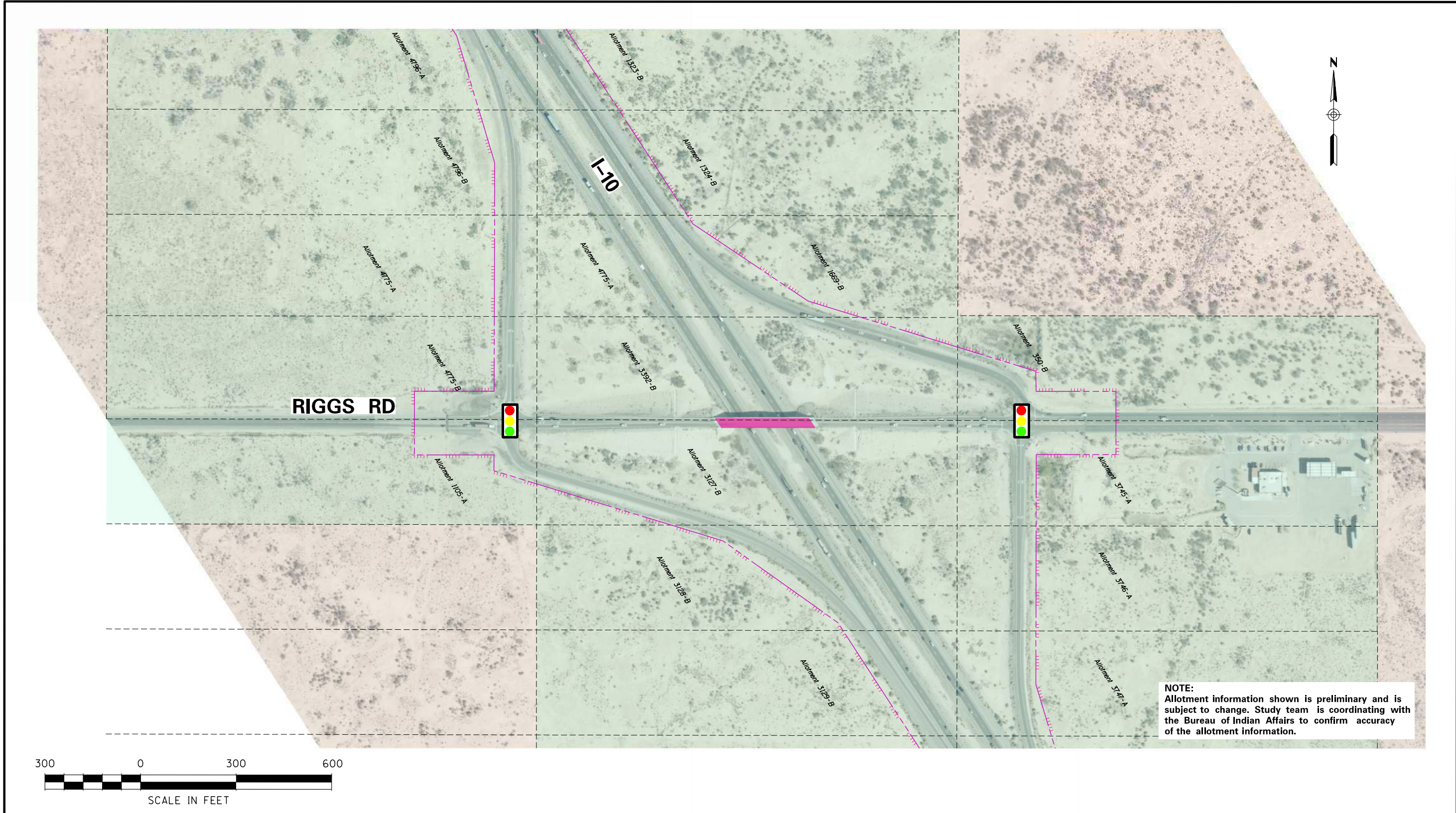


October 9, 2020

**I-10 / LOOP 202 TO SR 387
WILD HORSE PASS CORRIDOR
SR 347 / QUEEN CREEK ROAD OPTION 3**

LEGEND		
 Allotment Parcels	 Temporary Construction Easements	 New Permanent Easements
 New Pavement	 Existing Easement (Line)	 New Bridge
 Rehabilitated Bridge	 Control of Access (Hash Marks)	 Land Boundary
	MP Milepost	

OPTION QC3



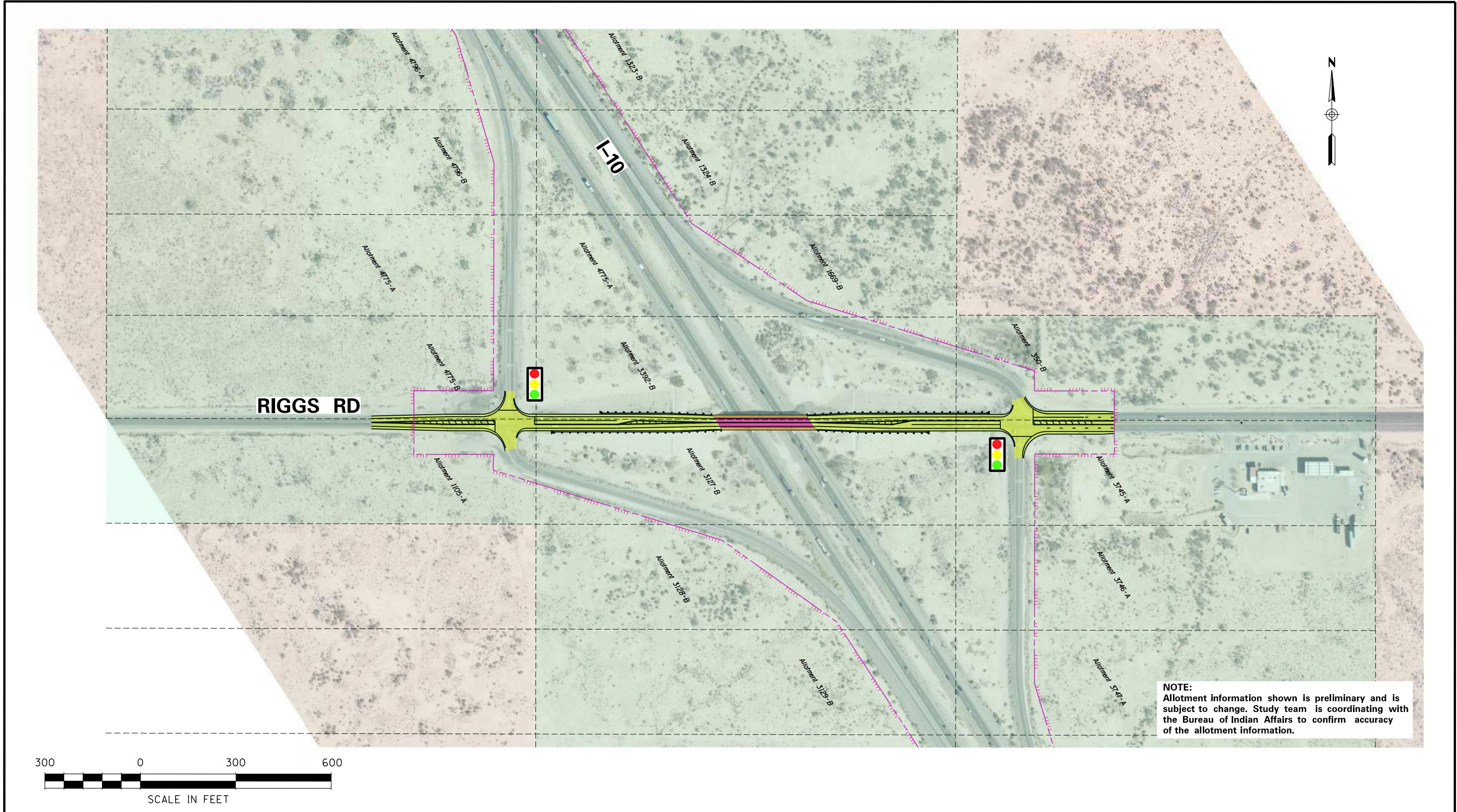
NOTE:
 Allotment information shown is preliminary and is subject to change. Study team is coordinating with the Bureau of Indian Affairs to confirm accuracy of the allotment information.



October 9, 2020

**I-10 / LOOP 202 TO SR 387
 RIGGS RD CORRIDOR
 RIGGS ROAD OPTION 2**

Allotment Parcels	Temporary Construction Easements	New Permanent Easements
New Pavement	Existing Easement (Line)	New Bridge
Rehabilitated Bridge	Control of Access (Hash Marks)	Land Boundary
	Milepost	OPTION RR2


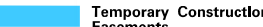





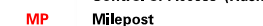



NOTE:
 Allotment information shown is preliminary and is subject to change. Study team is coordinating with the Bureau of Indian Affairs to confirm accuracy of the allotment information.

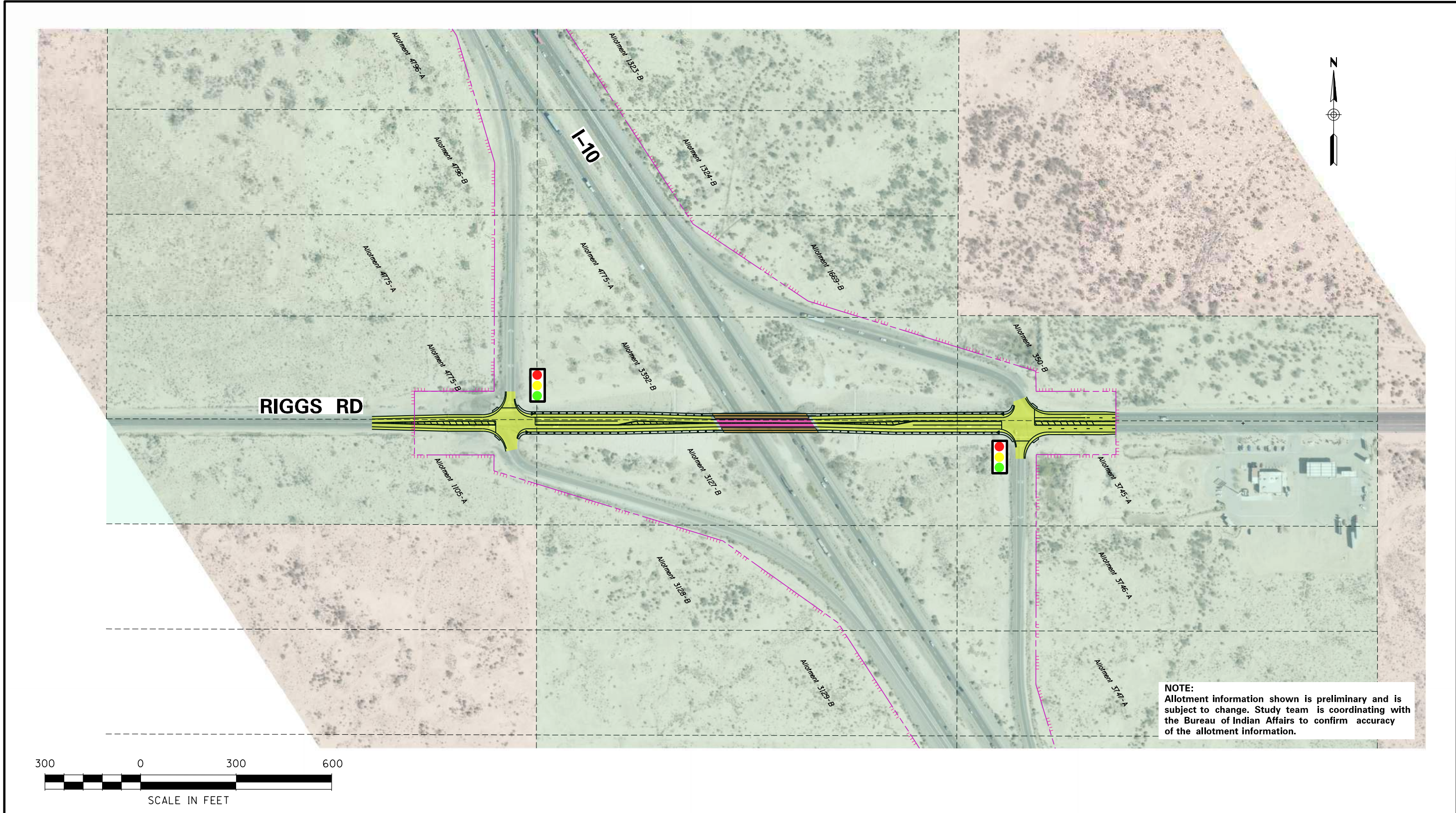


October 9, 2020

**I-10 / LOOP 202 TO SR 387
 RIGGS ROAD CORRIDOR
 RIGGS RD OPTION ALT 3**

LEGEND					
	Allotment Parcels		Temporary Construction Easements		New Permanent Easements
	New Pavement		Existing Easement (Line) Control of Access (Hash Marks)		New Bridge
	Rehabilitated Bridge		Milepost		Land Boundary

OPTION RR3



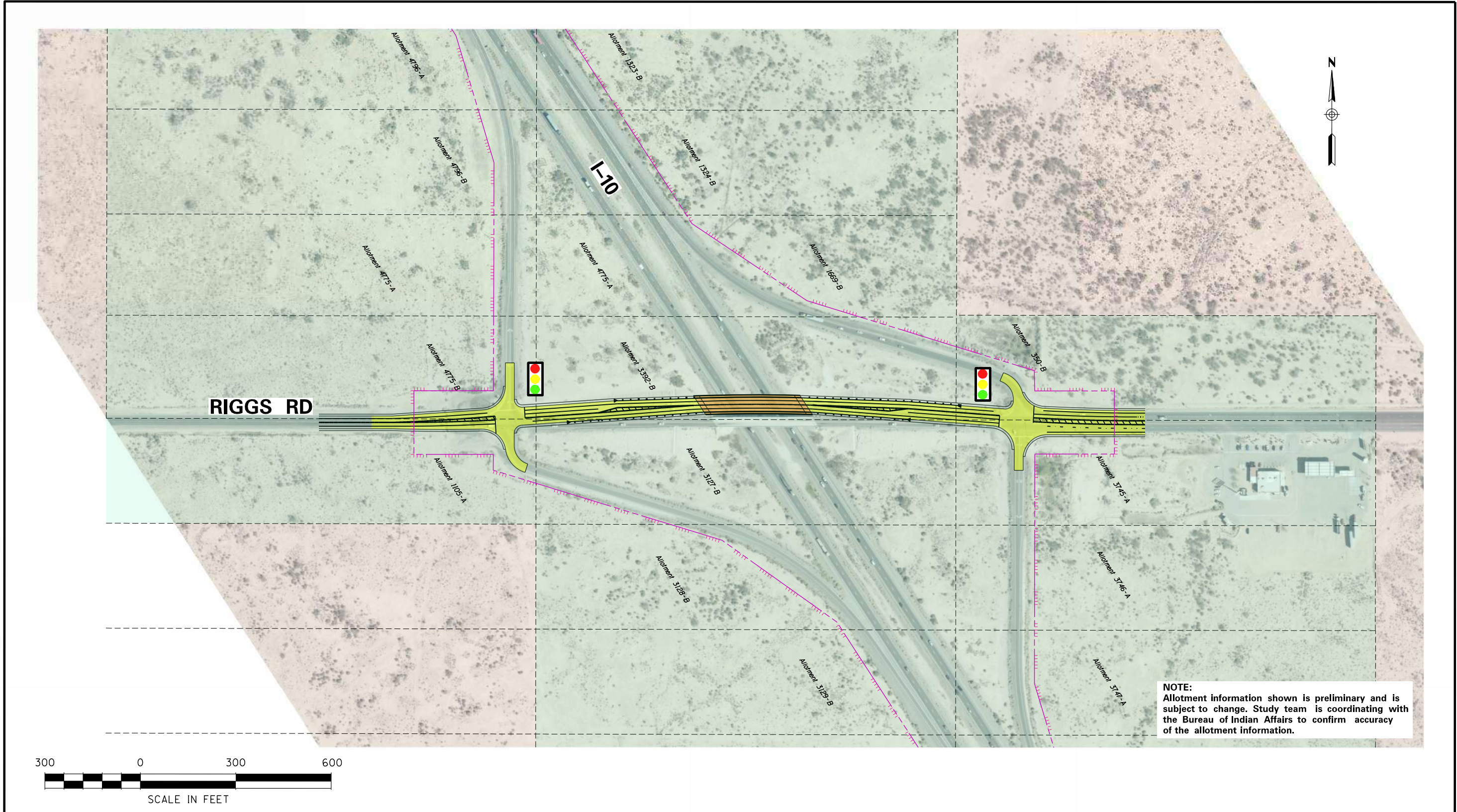
NOTE:
 Allotment information shown is preliminary and is subject to change. Study team is coordinating with the Bureau of Indian Affairs to confirm accuracy of the allotment information.



October 9, 2020

**I-10 / LOOP 202 TO SR 387
 RIGGS ROAD CORRIDOR
 RIGGS RD OPTION 4**

Allotment Parcels	Temporary Construction Easements	New Permanent Easements
New Pavement	Existing Easement (Line)	New Bridge
Rehabilitated Bridge	Control of Access (Hash Marks)	Land Boundary
	Milepost	OPTION RR4



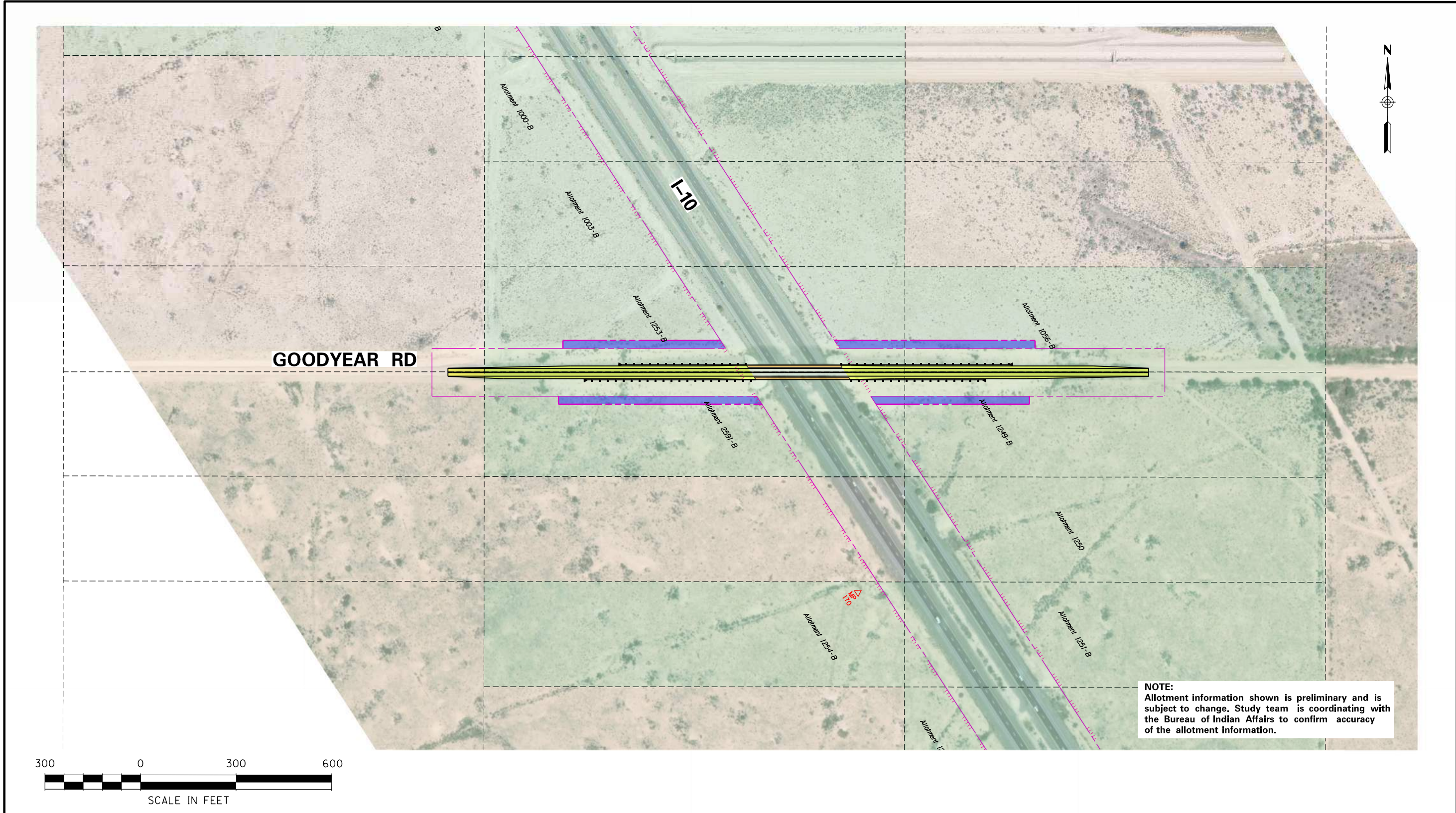
NOTE:
 Allotment information shown is preliminary and is subject to change. Study team is coordinating with the Bureau of Indian Affairs to confirm accuracy of the allotment information.



October 9, 2020










**I-10 / LOOP 202 TO SR 387
 RIGGS ROAD CORRIDOR
 RIGGS RD OPTION 5**

Allotment Parcels	Temporary Construction Easements	New Permanent Easements
New Pavement	Existing Easement (Line)	New Bridge
Rehabilitated Bridge	Control of Access (Hash Marks)	Land Boundary
MP	Milepost	OPTION RR5

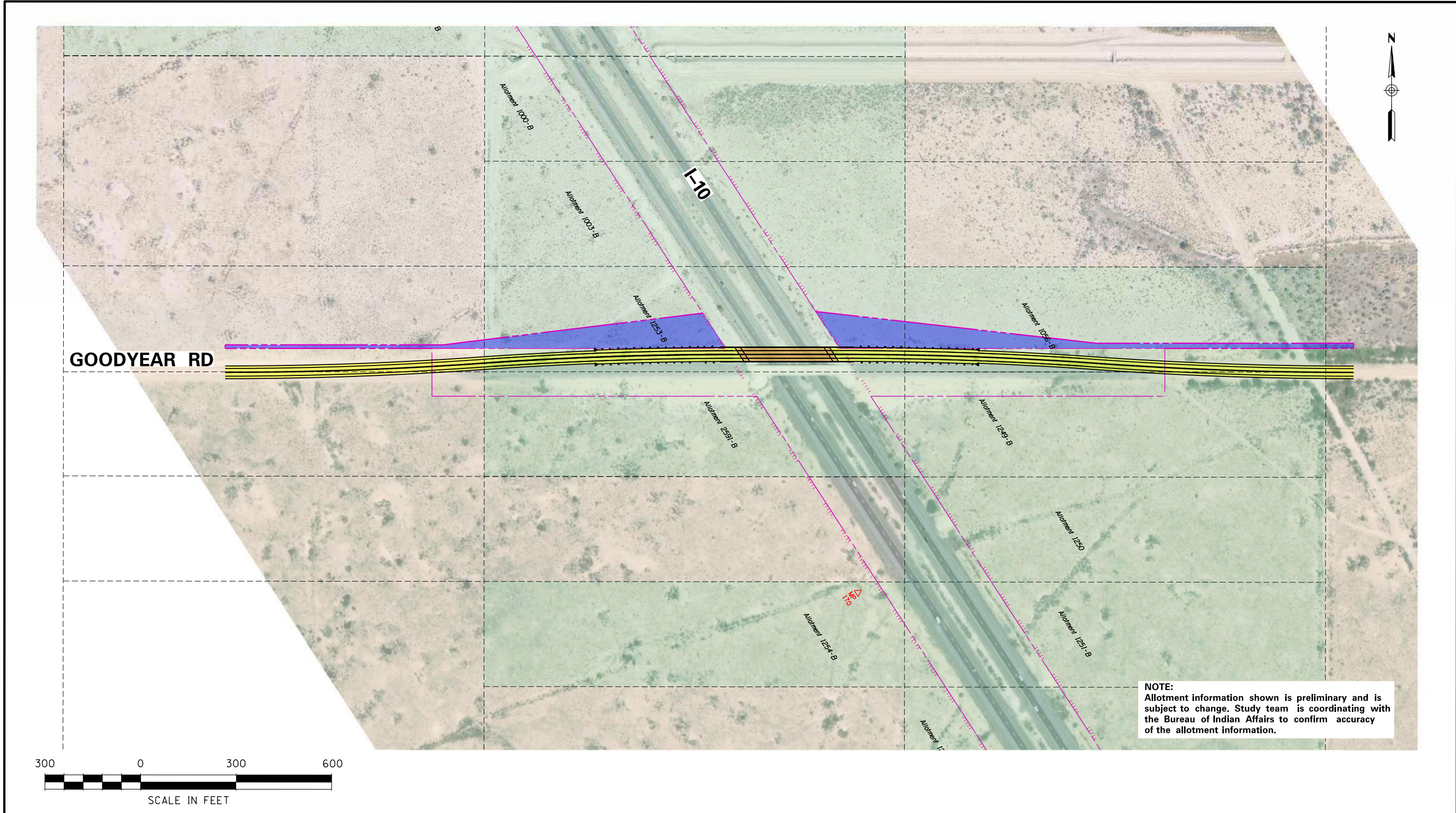


October 9, 2020

**I-10 / LOOP 202 TO SR 387
WILD HORSE PASS CORRIDOR
GOODYEAR ROAD OPTION 2**


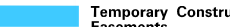







LEGEND					
	Allotment Parcels		Temporary Construction Easements		New Permanent Easements
	New Pavement		Existing Easement (Line) Control of Access (Hash Marks)		New Bridge
	Rehabilitated Bridge		MP Milepost		Land Boundary

OPTION GY2

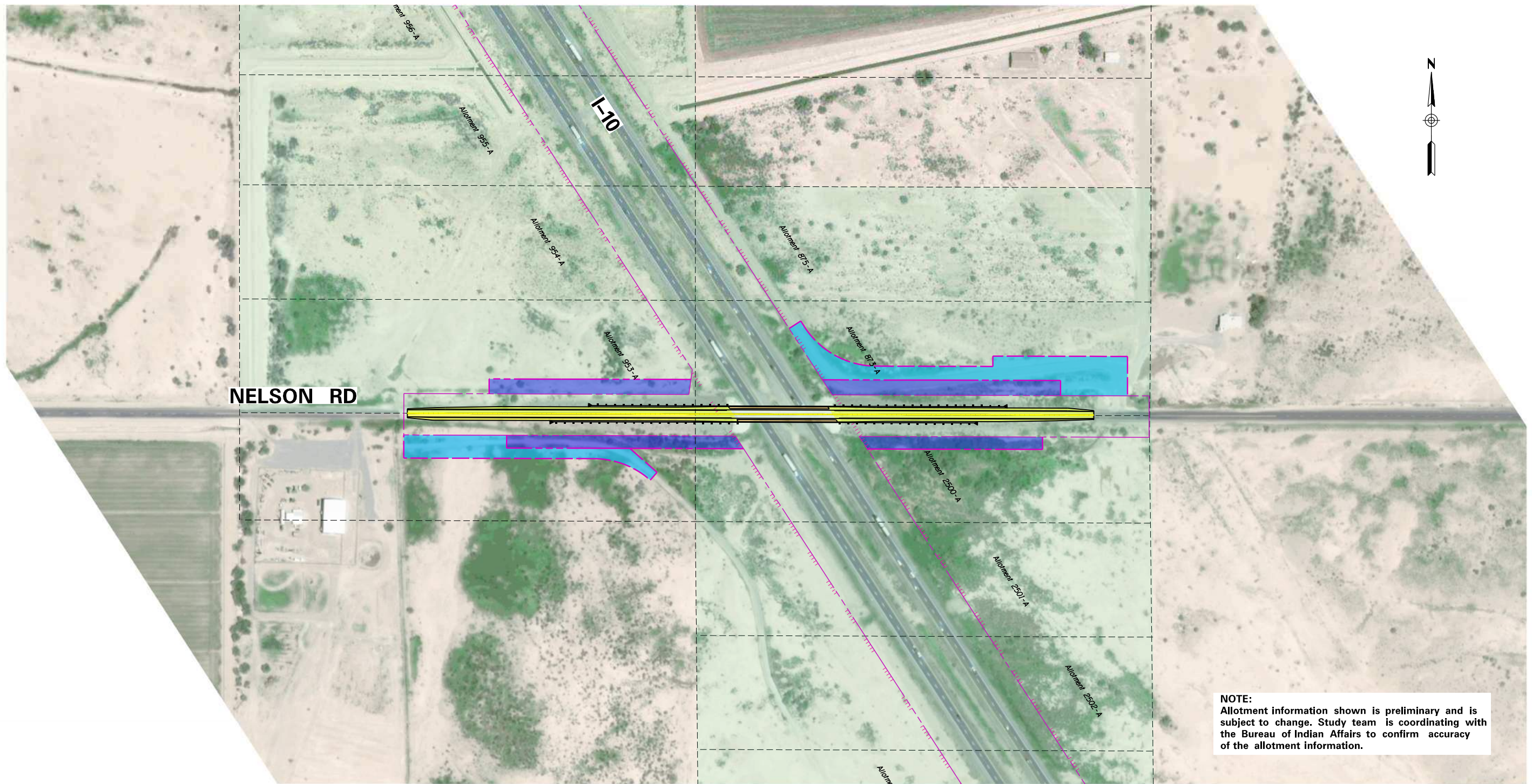


October 9, 2020

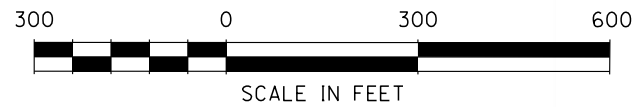
I-10 /LOOP 202 TO SR 387
 WILD HORSE PASS CORRIDOR
 GOODYEAR ROAD OPTION 3

LEGEND					
	Allotment Parcels		Temporary Construction Easements		New Permanent Easements
	New Pavement		Existing Easement (Line) Control of Access (Hash Marks)		New Bridge
	Rehabilitated Bridge		MP Milepost		Land Boundary

OPTION GY3



NOTE:
 Allotment information shown is preliminary and is subject to change. Study team is coordinating with the Bureau of Indian Affairs to confirm accuracy of the allotment information.



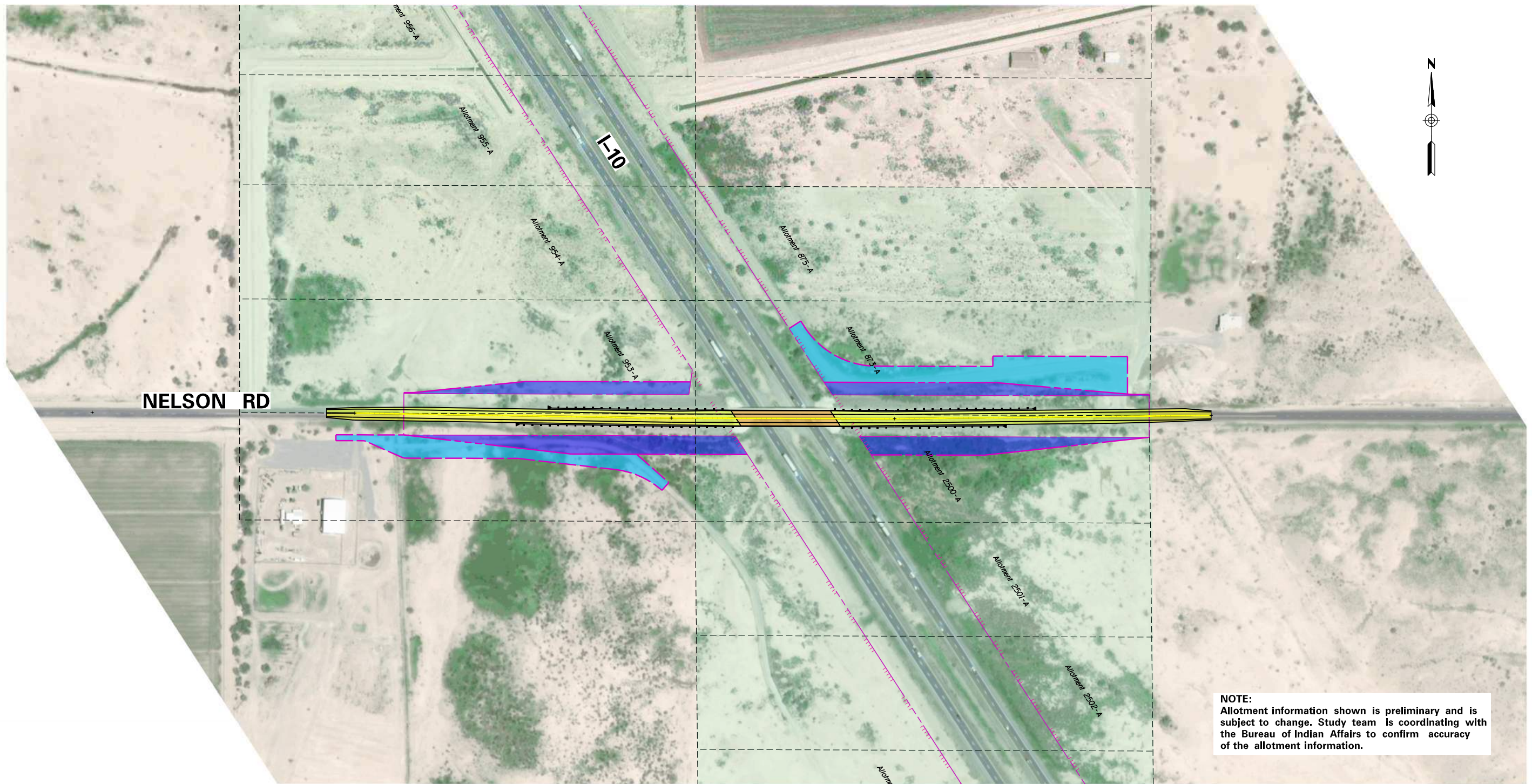
October 9, 2020

**I-10 / LOOP 202 TO SR 387
 WILD HORSE PASS CORRIDOR
 NELSON ROAD OPTION 2**

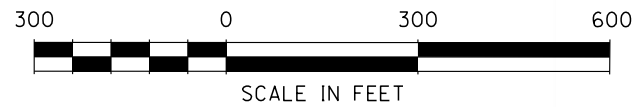
LEGEND

Allotment Parcels	Temporary Construction Easements	New Permanent Easements
New Pavement	Existing Easement (Line) Control of Access (Hash Marks)	New Bridge
Rehabilitated Bridge	Milepost	Land Boundary

OPTION NR2



NOTE:
 Allotment information shown is preliminary and is subject to change. Study team is coordinating with the Bureau of Indian Affairs to confirm accuracy of the allotment information.

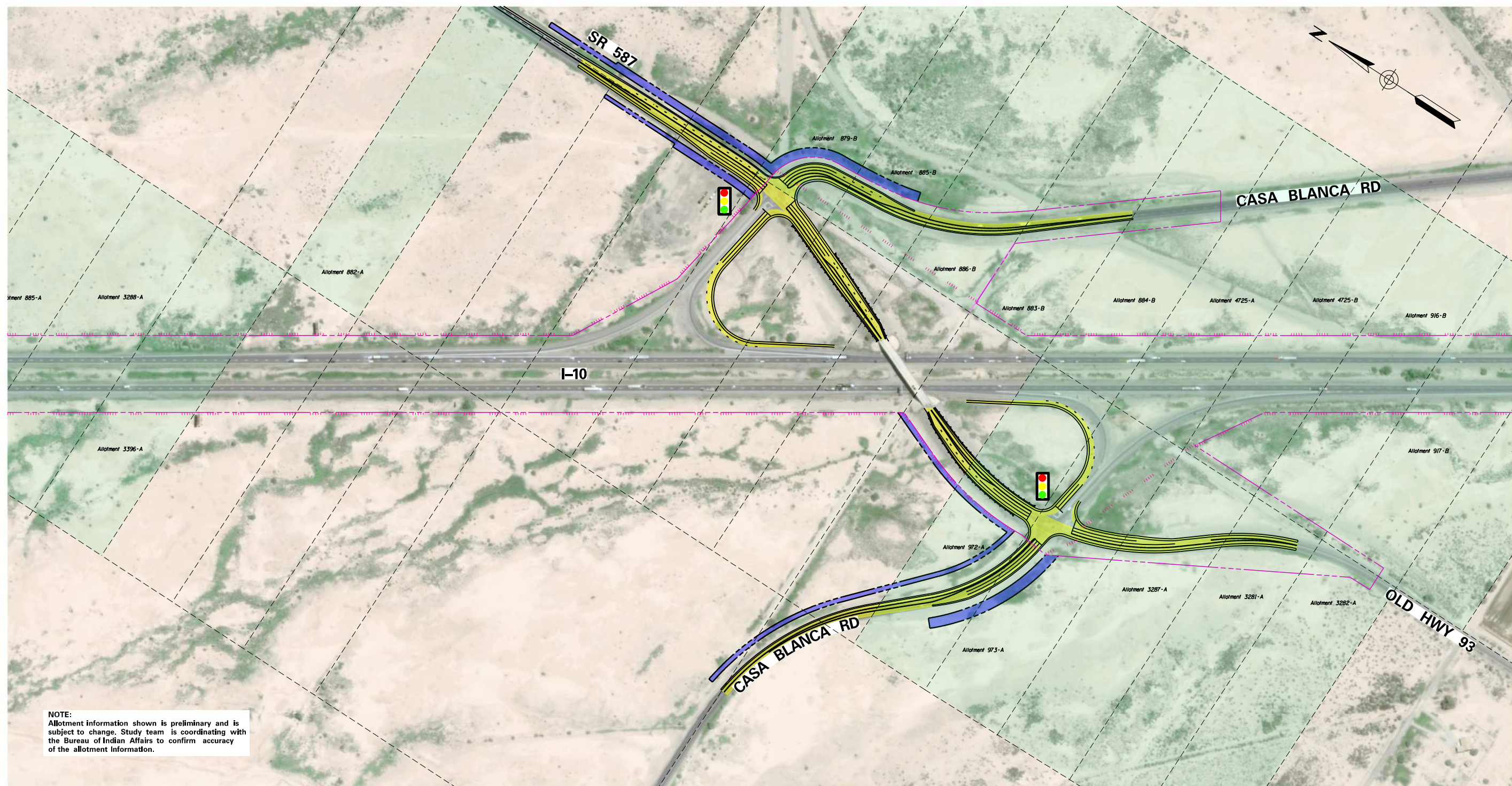


October 9, 2020

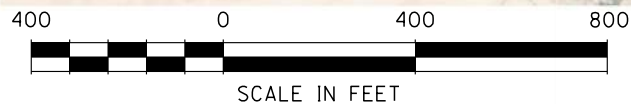
**I-10 / LOOP 202 TO SR 387
 WILD HORSE PASS CORRIDOR
 NELSON ROAD OPTION 3**

LEGEND					
	Allotment Parcels		Temporary Construction Easements		New Permanent Easements
	New Pavement		Existing Easement (Line) Control of Access (Hash Marks)		New Bridge
	Rehabilitated Bridge		Milepost		Land Boundary

OPTION NR3



NOTE:
 Allotment information shown is preliminary and is subject to change. Study team is coordinating with the Bureau of Indian Affairs to confirm accuracy of the allotment information.

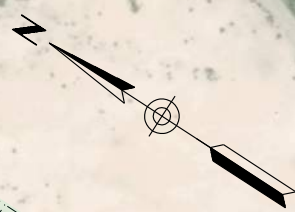
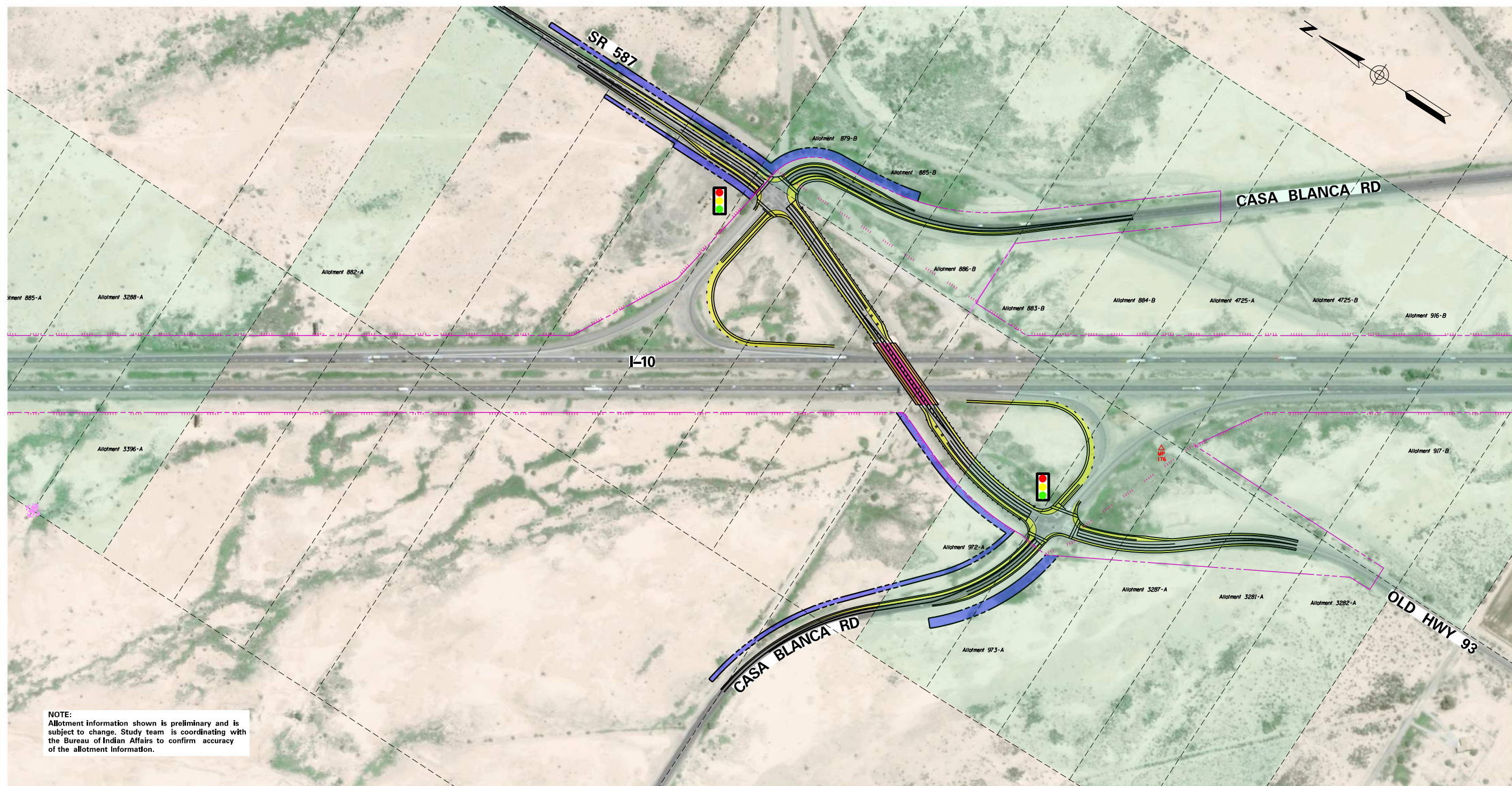


October 9, 2020

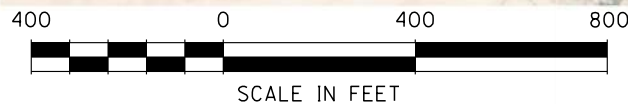
**I-10 / LOOP 202 TO SR 387
 WILD HORSE PASS CORRIDOR
 SR 587 / CASA BLANCA ROAD OPTION 2**

LEGEND					
	Allotment Parcels		Temporary Construction Easements		New Permanent Easements
	New Pavement		Existing Easement (Line) Control of Access (Hash Marks)		New Bridge
	Rehabilitated Bridge		MP Milepost		Land Boundary

OPTION CB2



NOTE:
 Allotment information shown is preliminary and is subject to change. Study team is coordinating with the Bureau of Indian Affairs to confirm accuracy of the allotment information.

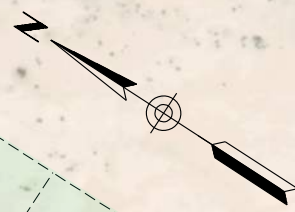


October 9, 2020

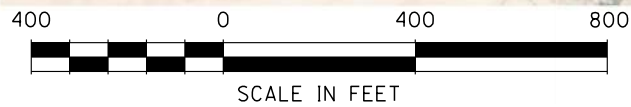
**I-10 / LOOP 202 TO SR 387
 WILD HORSE PASS CORRIDOR
 SR 587 / CASA BLANCA ROAD OPTION 3**

LEGEND		
Allotment Parcels	Temporary Construction Easements	New Permanent Easements
New Pavement	Existing Easement (Line) Control of Access (Hash Marks)	New Bridge
Rehabilitated Bridge	Milepost	Land Boundary

OPTION CB3












NOTE:
 Allotment information shown is preliminary and is subject to change. Study team is coordinating with the Bureau of Indian Affairs to confirm accuracy of the allotment information.

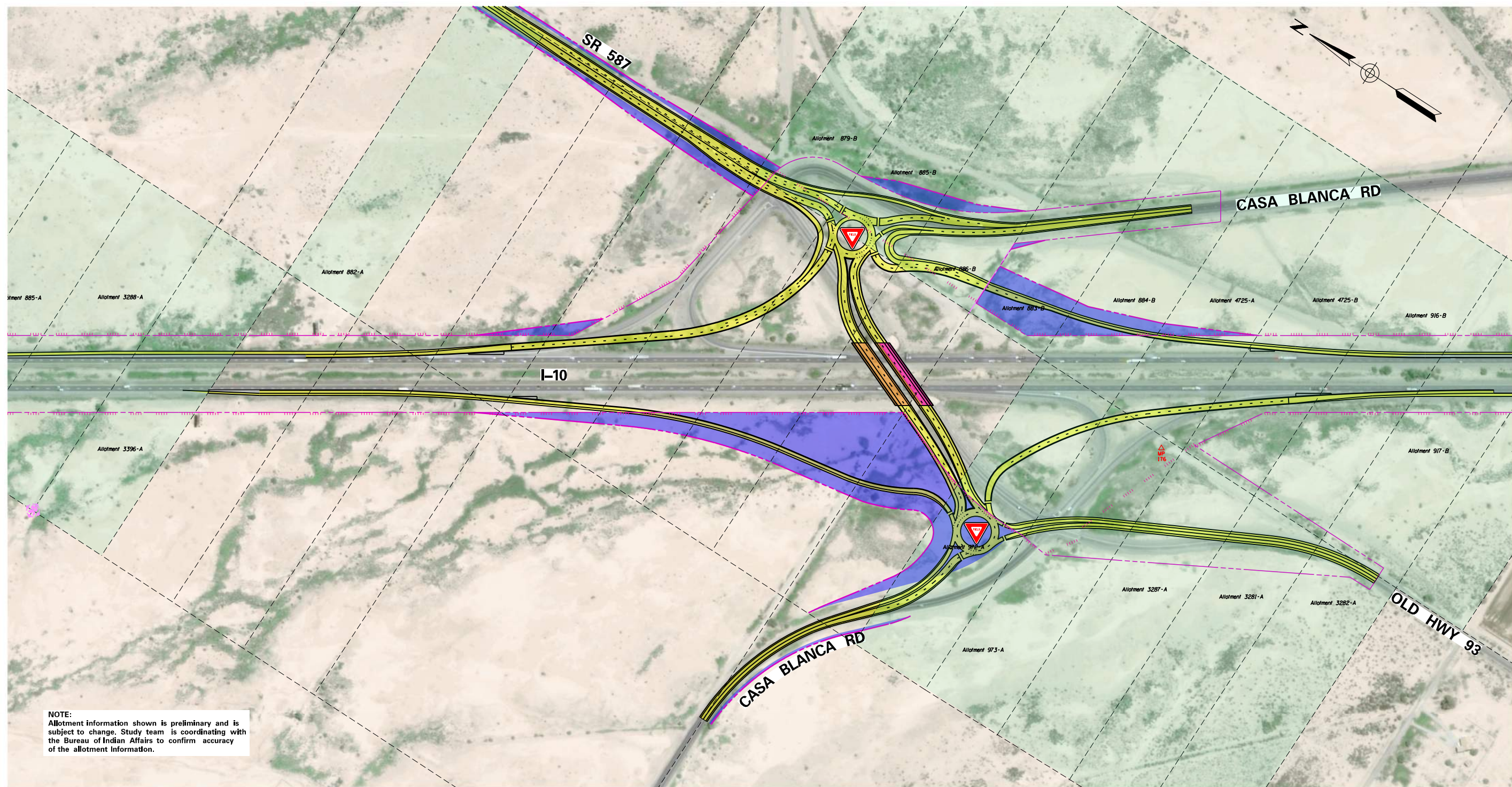


October 9, 2020

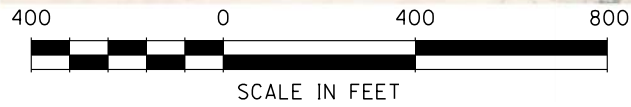
**I-10 / LOOP 202 TO SR 387
 WILD HORSE PASS CORRIDOR
 SR 587 / CASA BLANCA ROAD OPTION 4**

LEGEND					
	Allotment Parcels		Temporary Construction Easements		New Permanent Easements
	New Pavement		Existing Easement (Line) Control of Access (Hash Marks)		New Bridge
	Rehabilitated Bridge		MP Milepost		Land Boundary

OPTION CB4








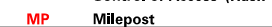




NOTE:
 Allotment information shown is preliminary and is subject to change. Study team is coordinating with the Bureau of Indian Affairs to confirm accuracy of the allotment information.

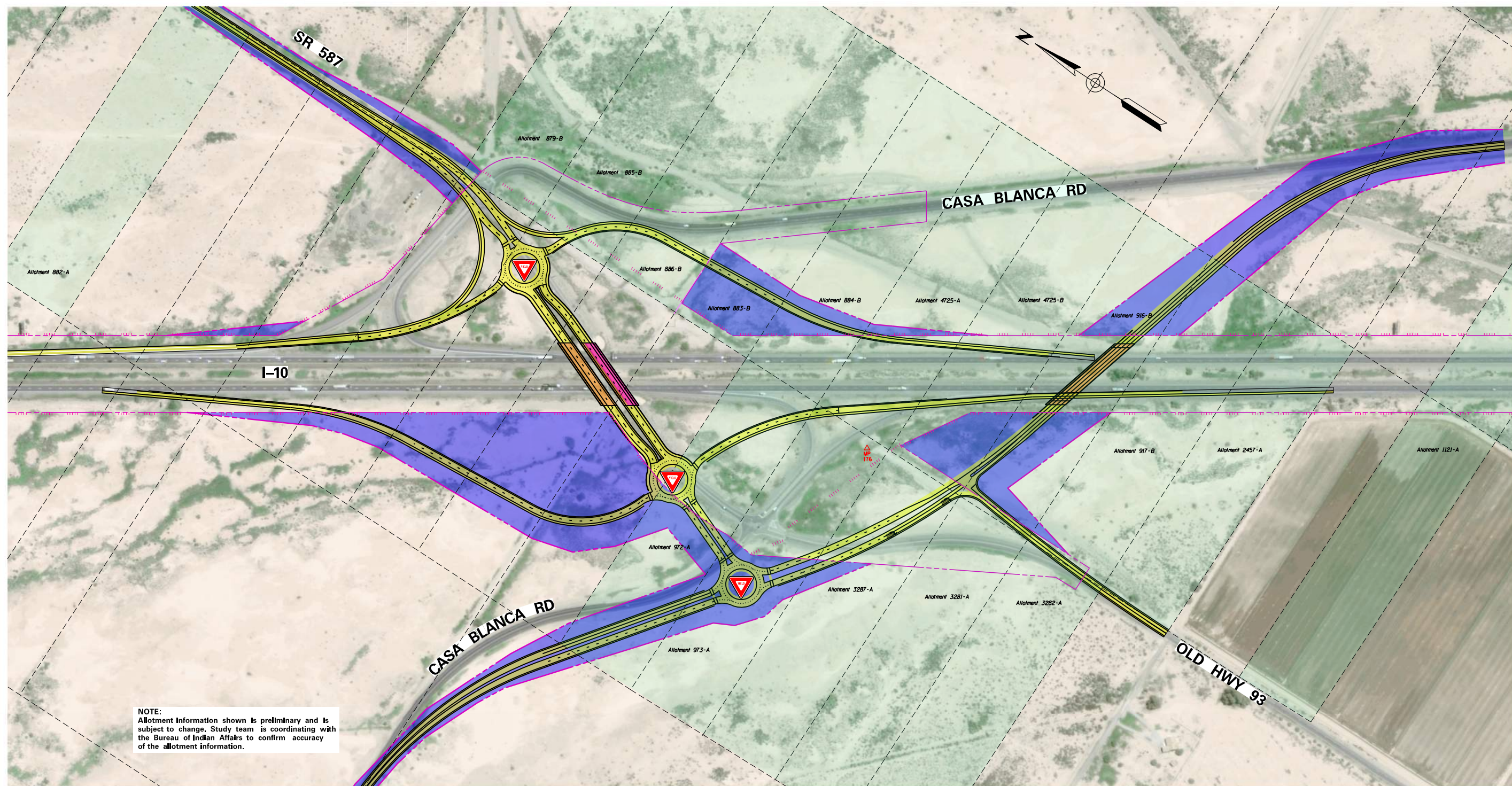


October 9, 2020

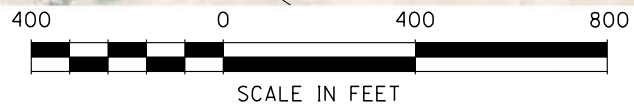
**I-10 / LOOP 202 TO SR 387
 WILD HORSE PASS CORRIDOR
 SR 587 / CASA BLANCA ROAD OPTION 5**

LEGEND					
	Allotment Parcels		Temporary Construction Easements		New Permanent Easements
	New Pavement		Existing Easement (Line)		New Bridge
	Rehabilitated Bridge		Control of Access (Hash Marks)		Land Boundary
			Milepost		

OPTION CB5



NOTE:
 Allotment information shown is preliminary and is subject to change. Study team is coordinating with the Bureau of Indian Affairs to confirm accuracy of the allotment information.

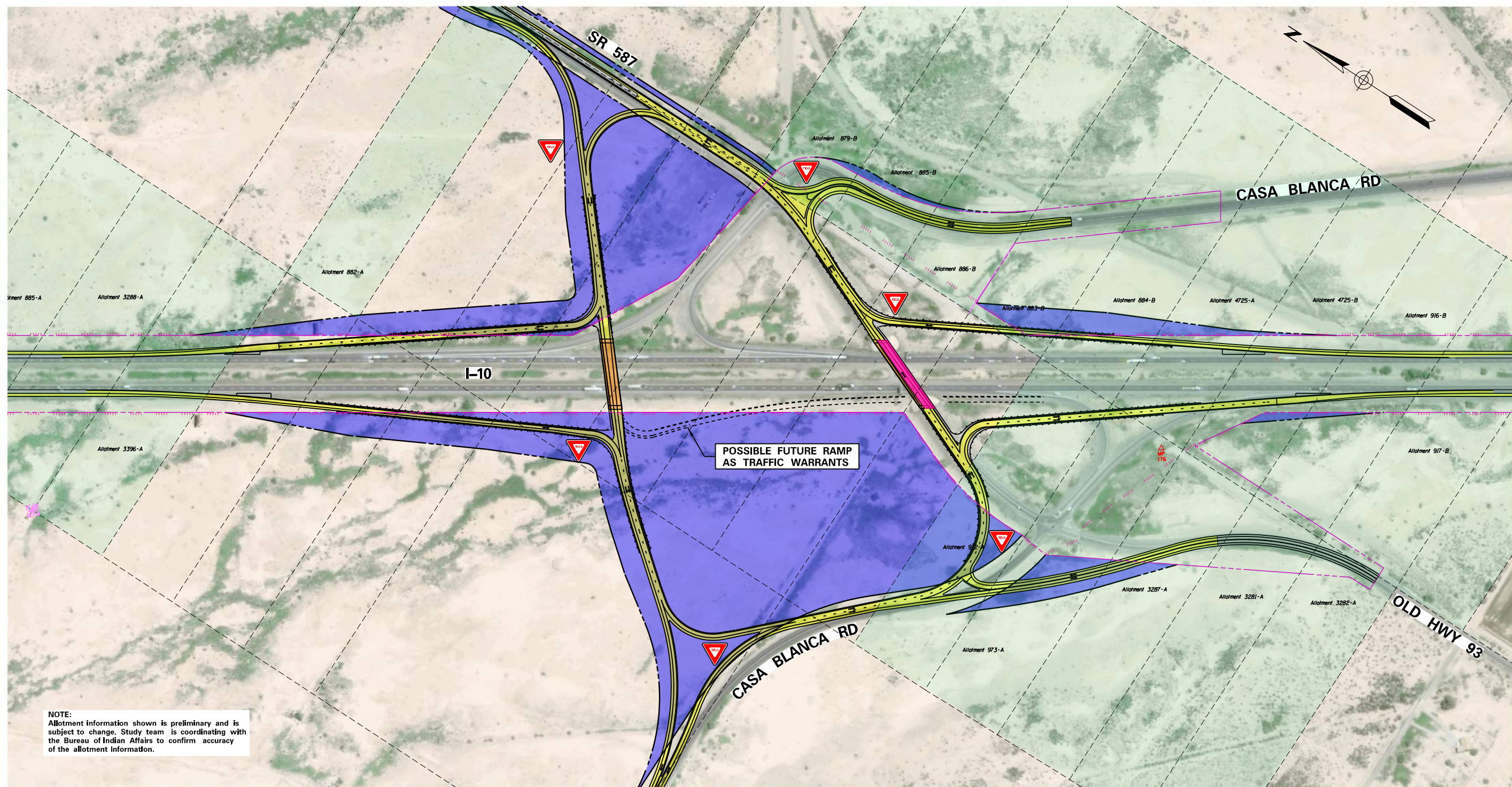


October 9, 2020

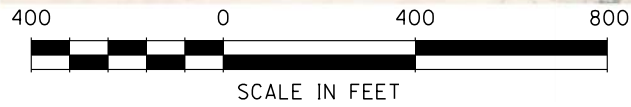
I-10 / LOOP 202 TO SR 387
 WILD HORSE PASS CORRIDOR
 SR 587 / CASA BLANCA ROAD OPTION 6

Allotment Parcels	Temporary Construction Easements	New Permanent Easements
New Pavement	Existing Easement (Line Control of Access (Hash Marks))	New Bridge
Rehabilitated Bridge	Milepost	Land Boundary

OPTION CB6



NOTE:
Allotment information shown is preliminary and is subject to change. Study team is coordinating with the Bureau of Indian Affairs to confirm accuracy of the allotment information.




October 9, 2020

**I-10 / LOOP 202 TO SR 387
WILD HORSE PASS CORRIDOR
SR 587 / CASA BLANCA ROAD OPTION 7**

LEGEND		
Allotment Parcels	Temporary Construction Easements	New Permanent Easements
New Pavement	Existing Easement (Line) Control of Access (Hash Marks)	New Bridge
Rehabilitated Bridge	Milepost	Land Boundary

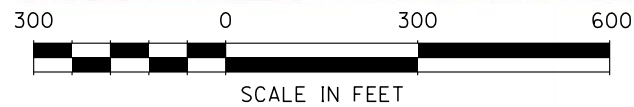
OPTION CB7



GASLINE RD


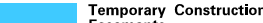
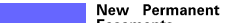






I-10

NOTE:
 Allotment information shown is preliminary and is subject to change. Study team is coordinating with the Bureau of Indian Affairs to confirm accuracy of the allotment information.

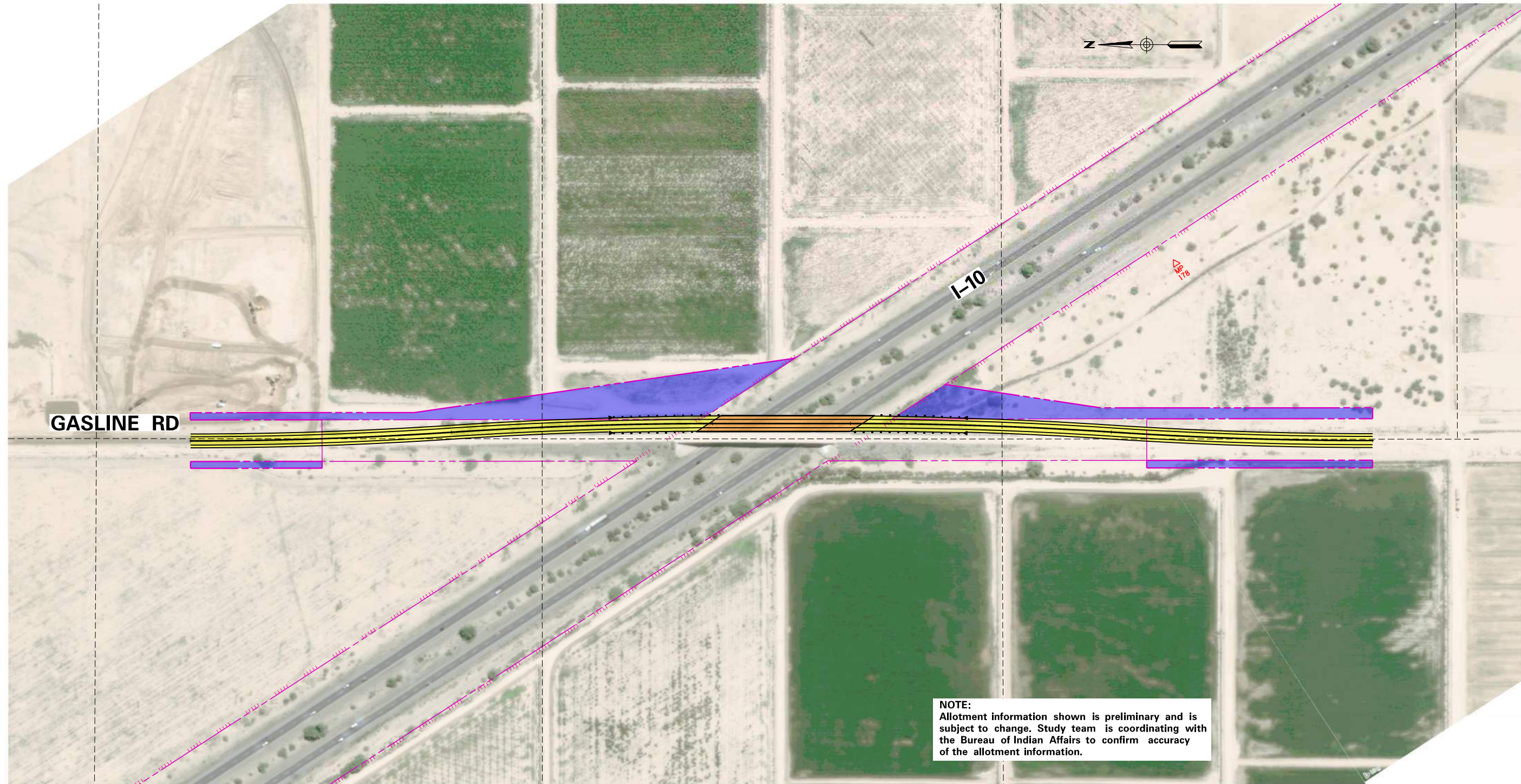


October 9, 2020

**I-10 /LOOP 202 TO SR 387
 WILD HORSE PASS CORRIDOR
 GASLINE ROAD OPTION 2**

LEGEND					
	Allotment Parcels		Temporary Construction Easements		New Permanent Easements
	New Pavement		Existing Easement (Line) Control of Access (Hash Marks)		New Bridge
	Rehabilitated Bridge		MP Milepost		Land Boundary

OPTION GL2

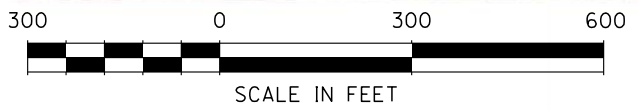


GASLINE RD

I-10





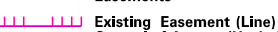


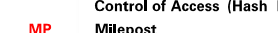

MP 178

NOTE:
 Allotment information shown is preliminary and is subject to change. Study team is coordinating with the Bureau of Indian Affairs to confirm accuracy of the allotment information.

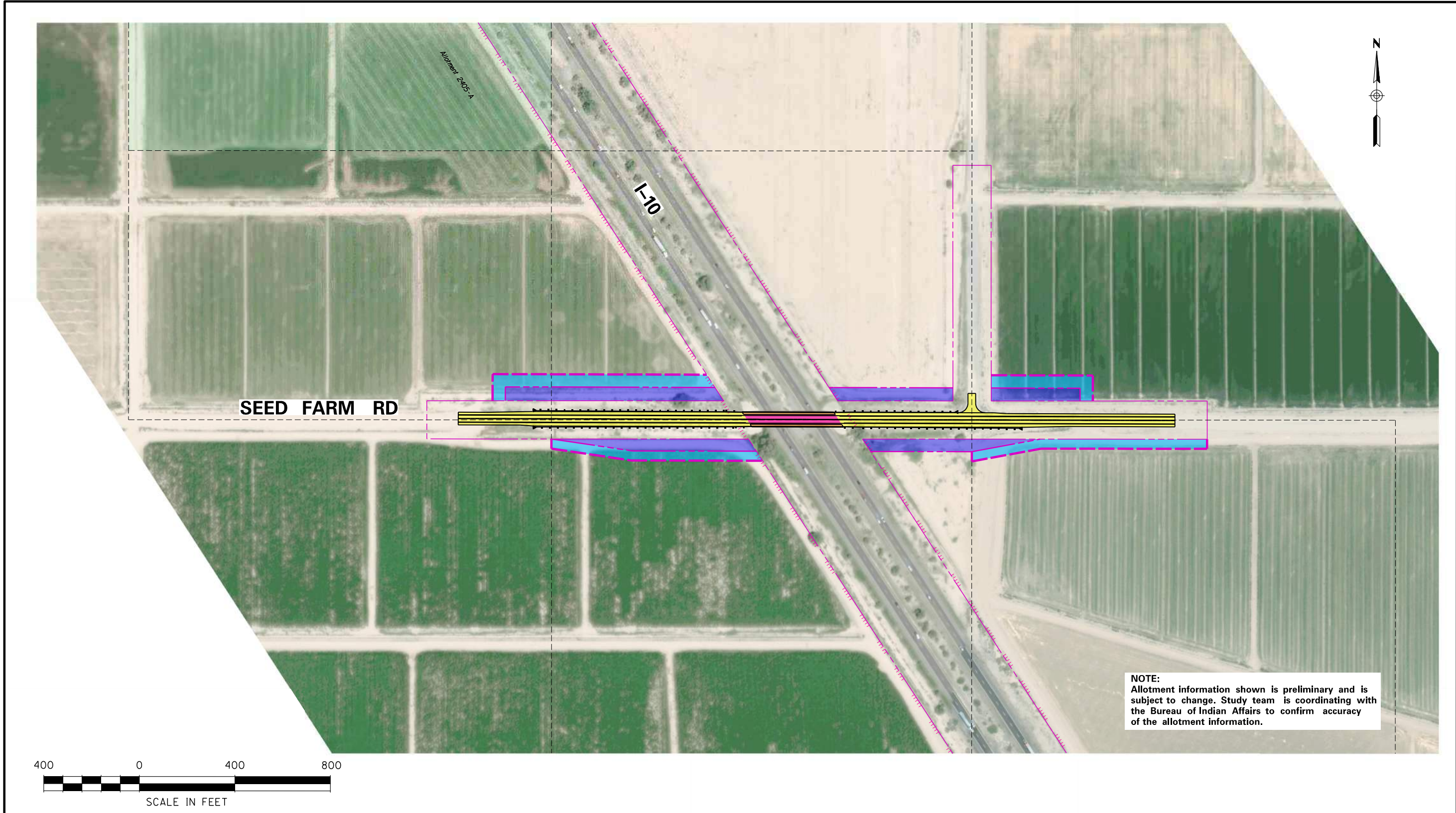


October 9, 2020

**I-10 / LOOP 202 TO SR 387
 WILD HORSE PASS CORRIDOR
 GASLINE ROAD OPTION 3**

LEGEND					
	Allotment Parcels		Temporary Construction Easements		New Permanent Easements
	New Pavement		Existing Easement (Line) Control of Access (Hash Marks)		New Bridge
	Rehabilitated Bridge		MP Milepost		Land Boundary

OPTION GL3

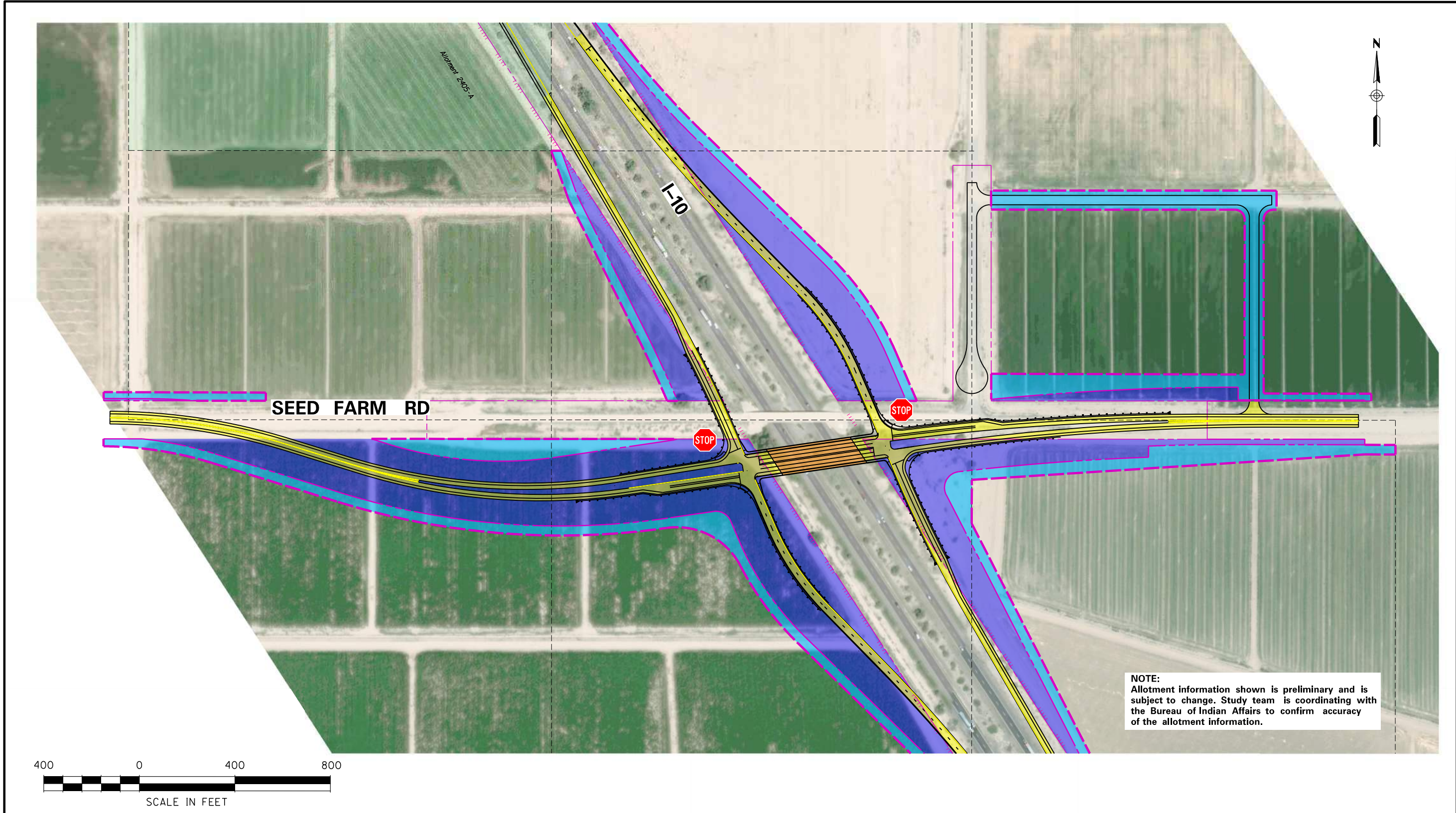


October 9, 2020

**I-10 / LOOP 202 TO SR 387
WILD HORSE PASS CORRIDOR
SEED FARM ROAD OPTION 2**

LEGEND		
Allotment Parcels	Temporary Construction Easements	New Permanent Easements
New Pavement	Existing Easement (Line)	New Bridge
Rehabilitated Bridge	Control of Access (Hash Marks)	Land Boundary
	Milepost	

OPTION SF2



October 9, 2020

I-10 / LOOP 202 TO SR 387
 WILD HORSE PASS CORRIDOR
 SEED FARM ROAD OPTION 3










LEGEND					
	Allotment Parcels		Temporary Construction Easements		New Permanent Easements
	New Pavement		Existing Easement (Line) Control of Access (Hash Marks)		New Bridge
	Rehabilitated Bridge		MP Milepost		Land Boundary

OPTION SF3

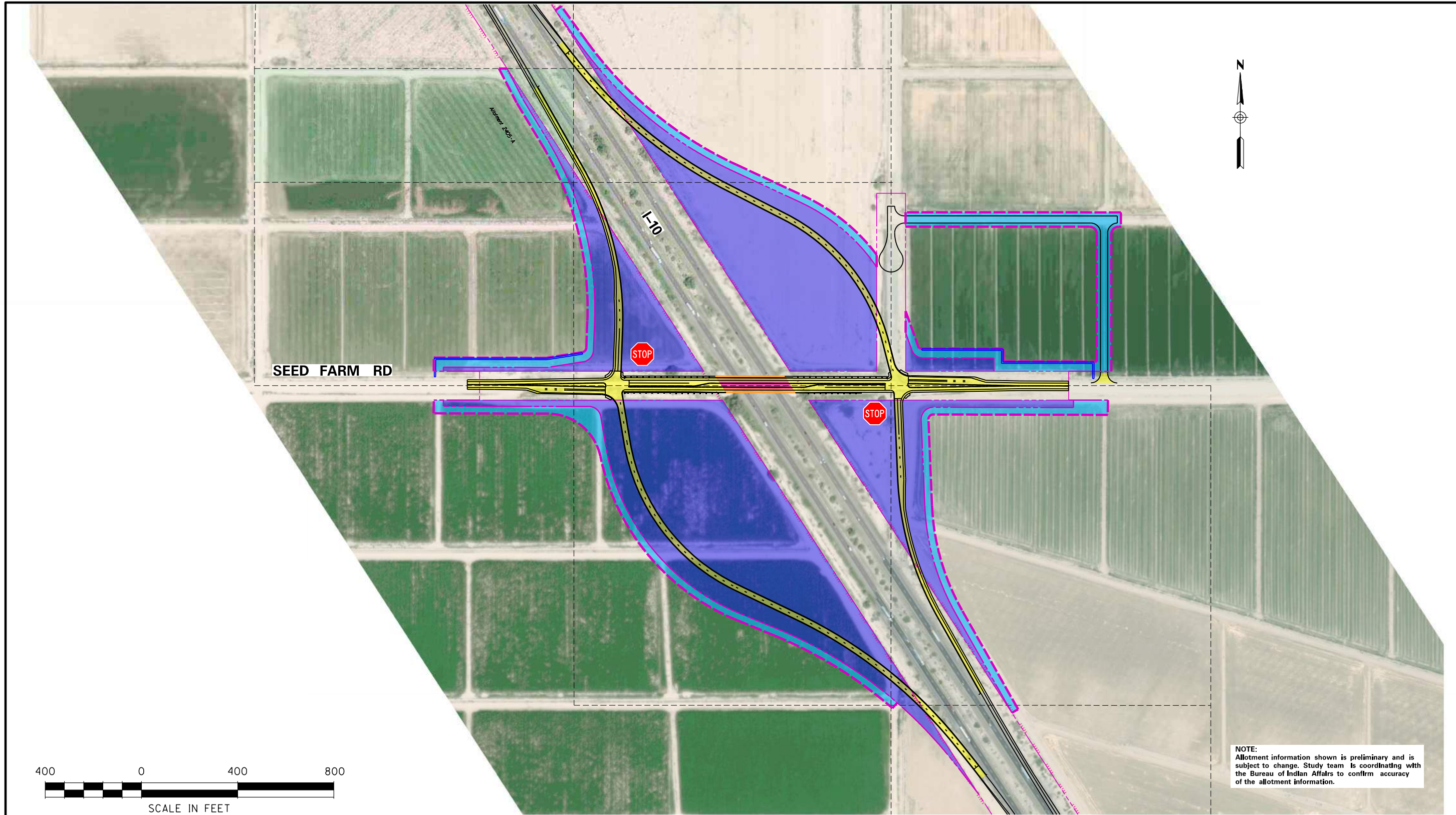


October 9, 2020

**I-10 / LOOP 202 TO SR 387
WILD HORSE PASS CORRIDOR
SEED FARM ROAD OPTION 4**

LEGEND					
	Allotment Parcels		Temporary Construction Easements		New Permanent Easements
	New Pavement		Existing Easement (Line) Control of Access (Hash Marks)		New Bridge
	Rehabilitated Bridge		MP Milepost		Land Boundary

OPTION SF4



SEED FARM RD

I-10

STOP

STOP



NOTE:
Allotment information shown is preliminary and is subject to change. Study team is coordinating with the Bureau of Indian Affairs to confirm accuracy of the allotment information.

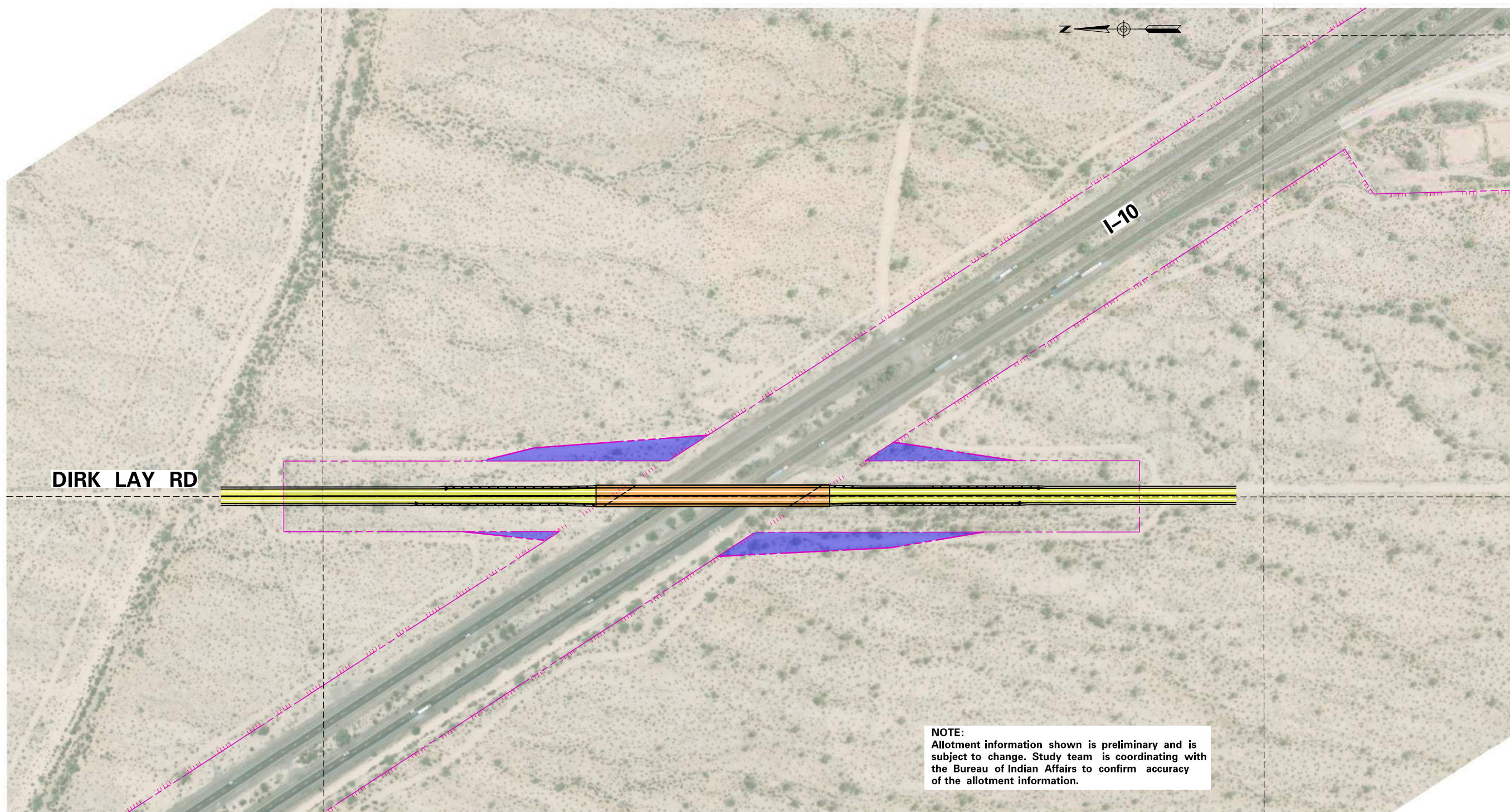


October 9, 2020

I-10 / LOOP 202 TO SR 387
WILD HORSE PASS CORRIDOR
SEED FARM ROAD OPTION 5

Allotment Parcels	Temporary Construction Easements	New Permanent Easements
New Pavement	Existing Easement (Line) Control of Access (Hash Marks)	New Bridge
Rehabilitated Bridge	Milepost	Land Boundary


OPTION SF5



DIRK LAY RD




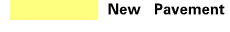





I-10

NOTE:
 Allotment information shown is preliminary and is subject to change. Study team is coordinating with the Bureau of Indian Affairs to confirm accuracy of the allotment information.

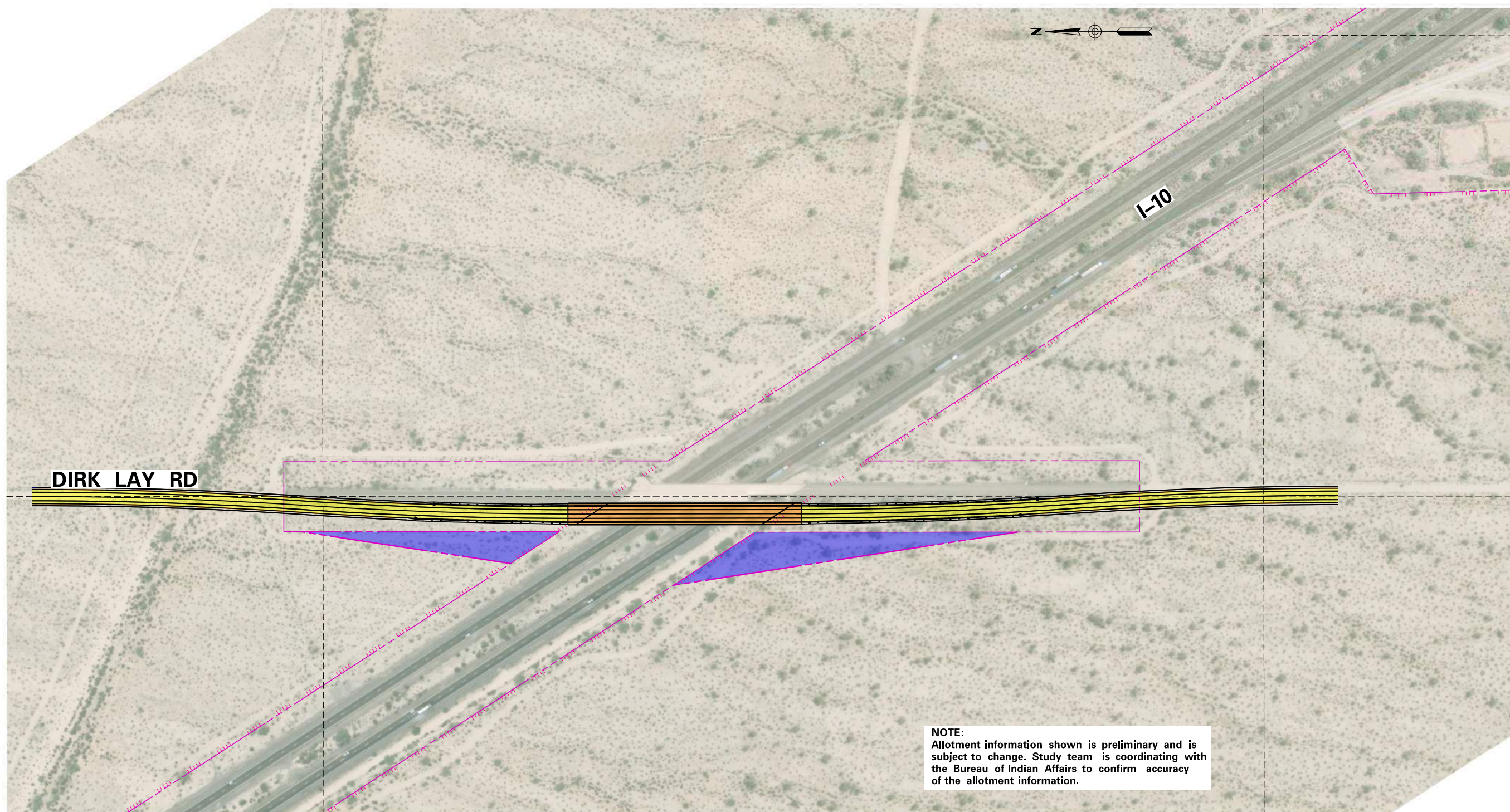


October 9, 2020

**I-10 / LOOP 202 TO SR 387
 WILD HORSE PASS CORRIDOR
 DIRK LAY ROAD OPTION 2**

LEGEND					
	Allotment Parcels		Temporary Construction Easements		New Permanent Easements
	New Pavement		Existing Easement (Line) Control of Access (Hash Marks)		New Bridge
	Rehabilitated Bridge		MP Milepost		Land Boundary


OPTION DL2



DIRK LAY RD





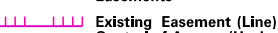




I-10

NOTE:
 Allotment information shown is preliminary and is subject to change. Study team is coordinating with the Bureau of Indian Affairs to confirm accuracy of the allotment information.

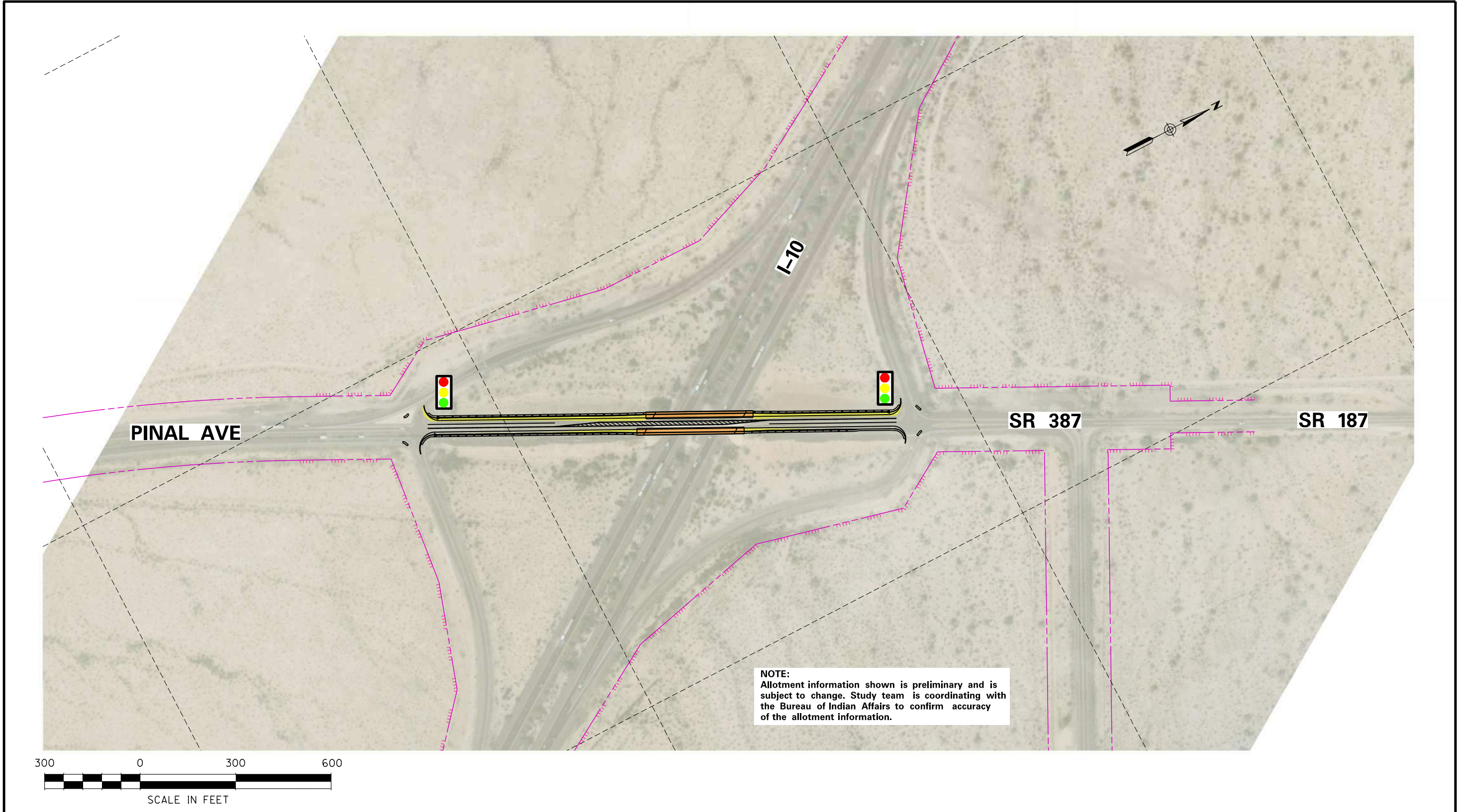


October 9, 2020

**I-10 / LOOP 202 TO SR 387
 WILD HORSE PASS CORRIDOR
 DIRK LAY ROAD OPTION 3**

LEGEND					
	Allotment Parcels		Temporary Construction Easements		New Permanent Easements
	New Pavement		Existing Easement (Line) Control of Access (Hash Marks)		New Bridge
	Rehabilitated Bridge		MP Milepost		Land Boundary

OPTION DL3

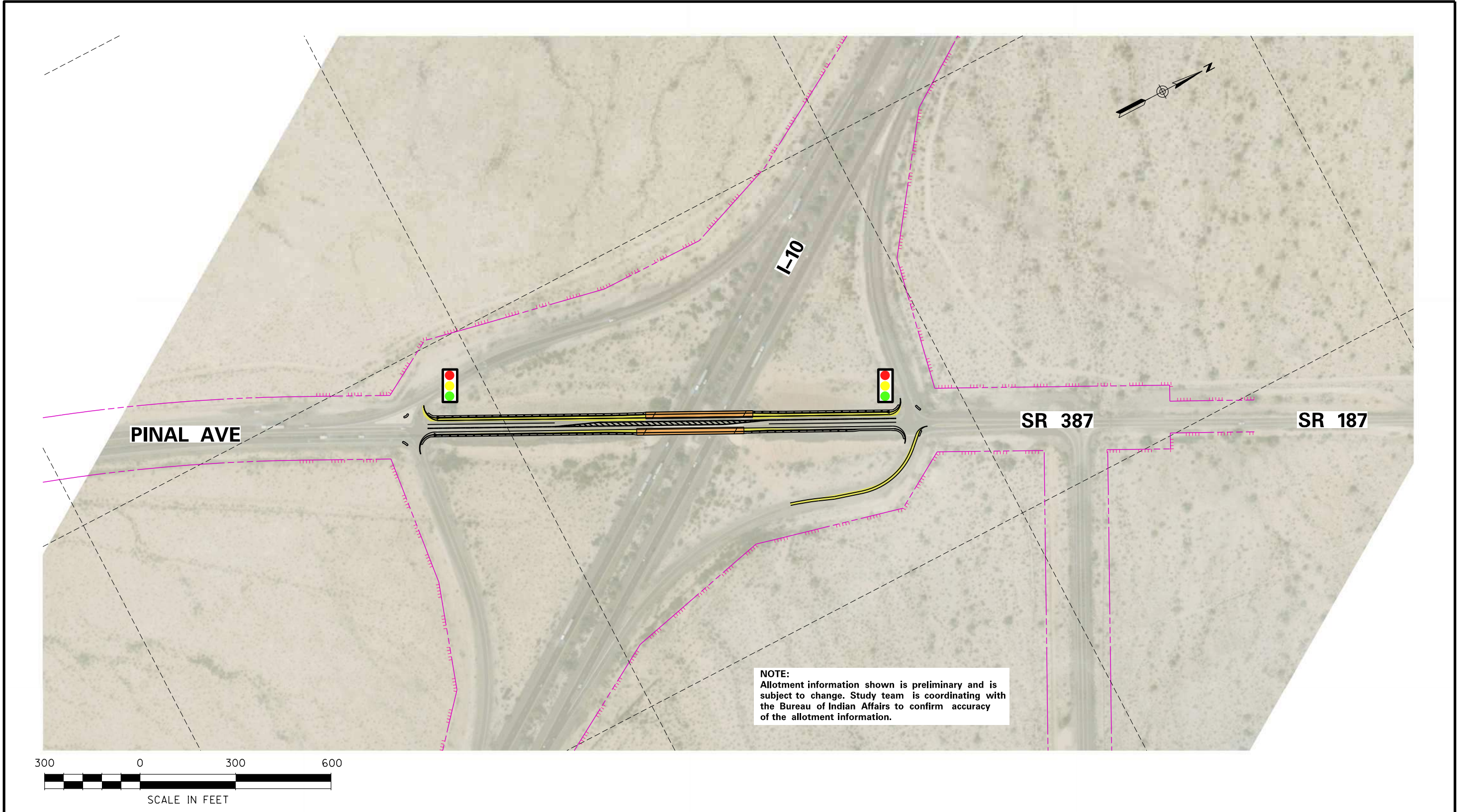


October 9, 2020

**I-10 / LOOP 202 TO SR 387
WILD HORSE PASS CORRIDOR
SR 387 / SR 187 / PINAL AVE OPTION 2**

LEGEND		
Allotment Parcels	Temporary Construction Easements	New Permanent Easements
New Pavement	Existing Easement (Line) Control of Access (Hash Marks)	New Bridge
Rehabilitated Bridge	Milepost	Land Boundary

OPTION PA2



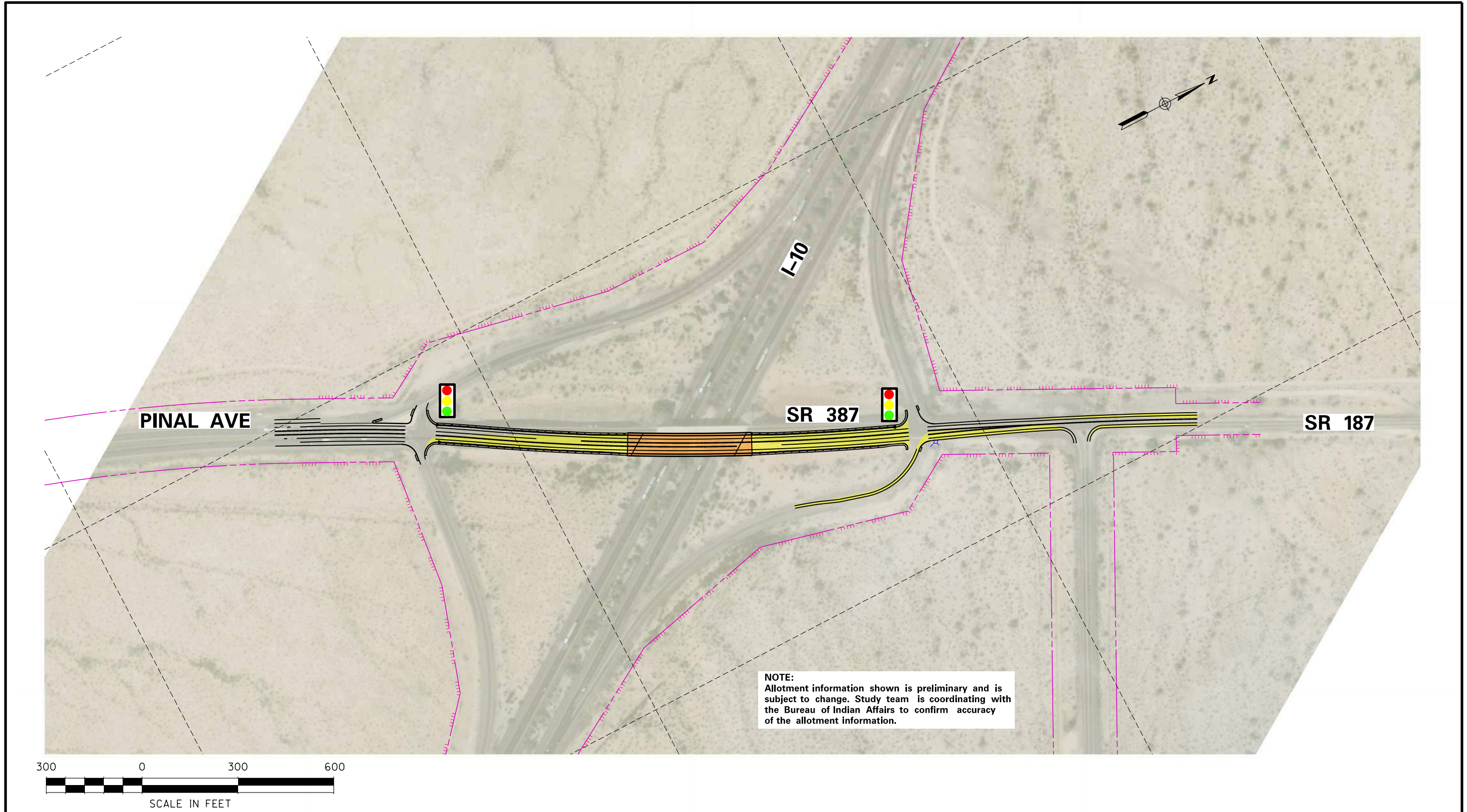
October 9, 2020

**I-10 / LOOP 202 TO SR 387
WILD HORSE PASS CORRIDOR
SR 387 / SR 187 / PINAL AVE OPTION 3**

LEGEND

Allotment Parcels	Temporary Construction Easements	New Permanent Easements
New Pavement	Existing Easement (Line) Control of Access (Hash Marks)	New Bridge
Rehabilitated Bridge	Milepost	Land Boundary

OPTION PA3



October 9, 2020

**I-10 / LOOP 202 TO SR 387
WILD HORSE PASS CORRIDOR
SR 387 / SR 187 / PINAL AVE OPTION 4**

LEGEND

Allotment Parcels	Temporary Construction Easements	New Permanent Easements
New Pavement	Existing Easement (Line) Control of Access (Hash Marks)	New Bridge
Rehabilitated Bridge	Milepost	Land Boundary

OPTION PA4